

Mountain Birdwatch 2.0

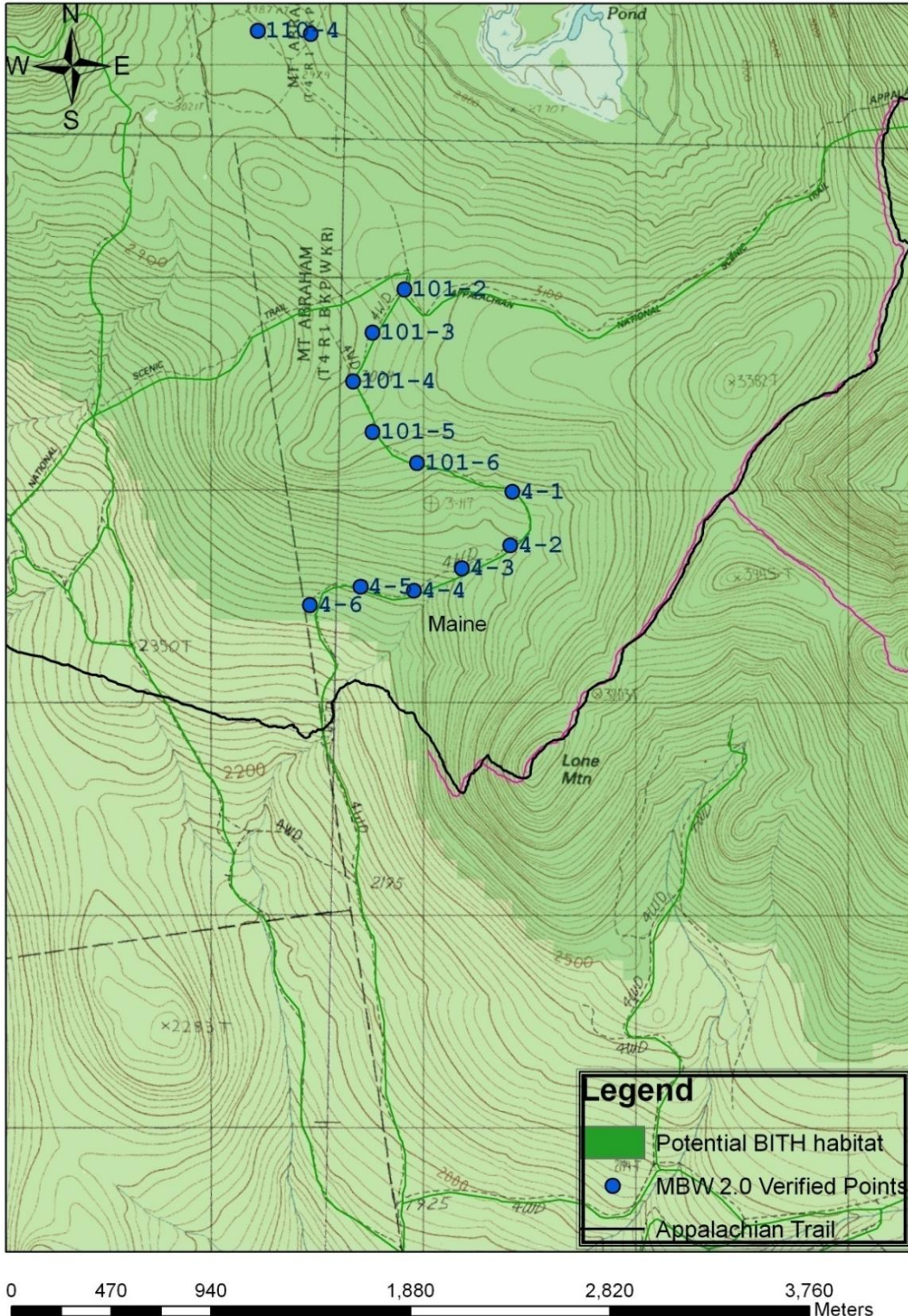
Route 4: Lone Mt., ME













Hike Duration/Difficulty: 15-30 minutes

Route/Trail Access: Off of 142, turn onto East Madrid Road. Stay on until sign for Banjum Road on right. Turn right on Barnjum Road. At confluence of two creeks, over a bridge, you arrive at an intersection. Stay left, stay on main dirt road until you can drive no further. Routes 4 and 101 ahead on Banjum Road.

Revised 8/2014

4 Lone Mountain



Pt #	Picture 1	Picture 2	GPS ¹	Description
1	 Facing SW from point	 Facing NE from point	N 44.98526 W 70.36409 Elev(m) 871	Large log landing with lots of processed slash on both sides of road. Road makes long U, from SW to NW. Most of timber brought from NE, uphill.
2	 Facing NE from point	 Facing SW from point	N 44.98301 W 70.36416 Elev(m) 853	30 m west of large clearing with large slash pile on north, where road makes left turn to north. Large boulder in clearing 90 meters north of point. Can see ridgeline from point.
3	 Facing W from point	 Facing NE from point	N 44.98199 W 70.36702 Elev(m) 833	Washed-out bridge at point, water flow north to south. At the top of small rise.
4	 Facing E from point	 Facing W from point	N 44.98101 W 70.36987 Elev(m) 807	Vista of Saddleback to the West. Equidistant between 2 water bars/trenches. Bottom one has large log landing/clearing to north, with two large boulders on north side of road.
5	 Facing W from point	 Facing E from point	N 44.98114 W 70.37307 Elev(m) 792	20 meters to west of large log landing/clearcut, the one below the two waterbars/trenches that bracket 4-4.
6	 Facing S from point	 Facing N from point	N 44.98033 W 70.37605 Elev(m) 771	Road makes large U from SE to NE 30 meters south of water bar. On NE side there is a large boulder near two paper birch trees. Heavily bouldered area on sides of road. Boulders half the size of a car.

***Please survey this route in order, beginning with point 1. ***

¹Please note: waypoint locations are in decimal degrees.