

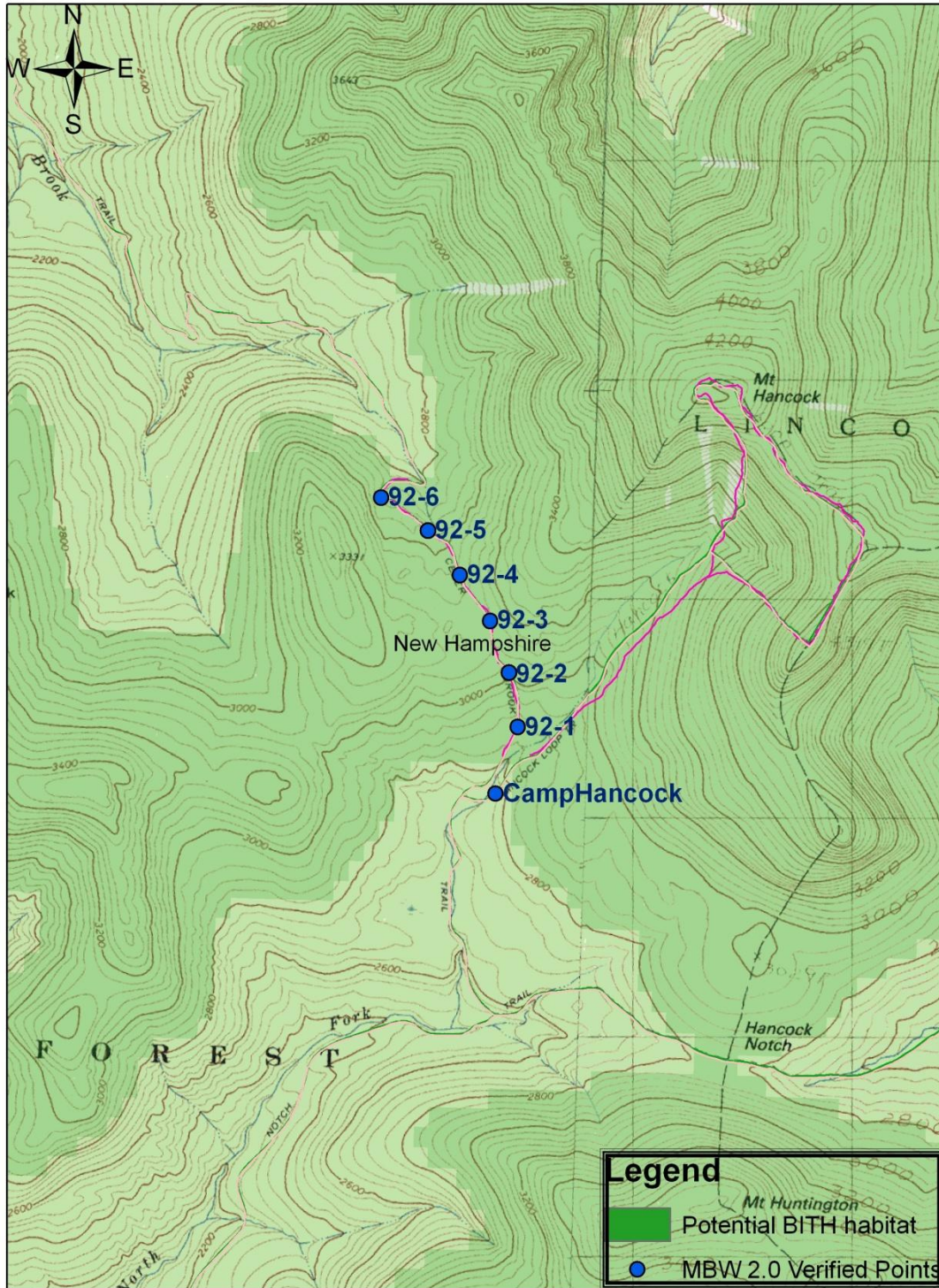
Mountain Birdwatch 2.0

Route 92: Hancock, NH













Route Access & Hike Duration: Hancock Notch Trail to Cedar Brook Trail (2 hr) via NH-112.

Revised 8/2014

92 Hancock



0 500 1,000 2,000 3,000 4,000 Meters

Pt #	Picture 1	Picture 2	GPS ¹	Description
1	 Facing N from pt 1	 Facing S from pt 1	N 44.06954 W 71.50347 Elev(m) 877	20 m N, a canopy-height spruce leans E to W over trail. A 15m tall spruce lies parallel to trail on W side. Also W, a 10m long fir lies beside it. 5m S, a log has been cut through the middle to allow hiker passage.
2	 Facing N from pt 2	 Facing W from pt 2	N 44.07175 W 71.50406 Elev(m) 929	To W, 2 spruces lean S to N (within 1 ft of each other). To S, (5m) a standing 10m high snag woodpecker holes (7 visible from pt).
3	 Facing N from pt 3	 Facing S from pt 3	N 44.07385 W 71.50522 Elev(m) 957	Point is 40m N of sign - Entering Pemigewasset Wilderness. 10m S of a swampy wet area with several small dead trees laid lengthwise across. To the E, a standing dead birch. To the W, a mountain ash and birch.
4	 Facing N from pt 4	 Facing S from pt 4	N 44.0757 W 71.50702 Elev(m) 931	2 mountain ashes growing on W side of trail, and a grassy/wet area 10m S. Trail slopes down to N.
5	 Facing N from pt 5	 Facing S from pt 5	N 44.07744 W 71.50892 Elev(m) 909	Point is under one of the few mountain ashes in area. 3 rocks arranged in a triangle on trail (1-1.5' across) pointing N.
6	 Facing N from pt 6	 Facing S from pt 6	N 44.07879 W 71.51164 Elev(m) 904	Trail slopes down headed S to N and curves out of sight to E. 10m N a paper birch curves over trail W to E. Besides point, a 1.5m stump on E side of trail.

Please survey this route in order, beginning with point 1.

¹Please note that waypoint locations are provided in decimal degrees.

Visit www.flickr.com and search People for "Mountain Birdwatch" to view additional pictures of your route.