

Mountain Birdwatch 2.0

Route 53: Black Nubble, ME

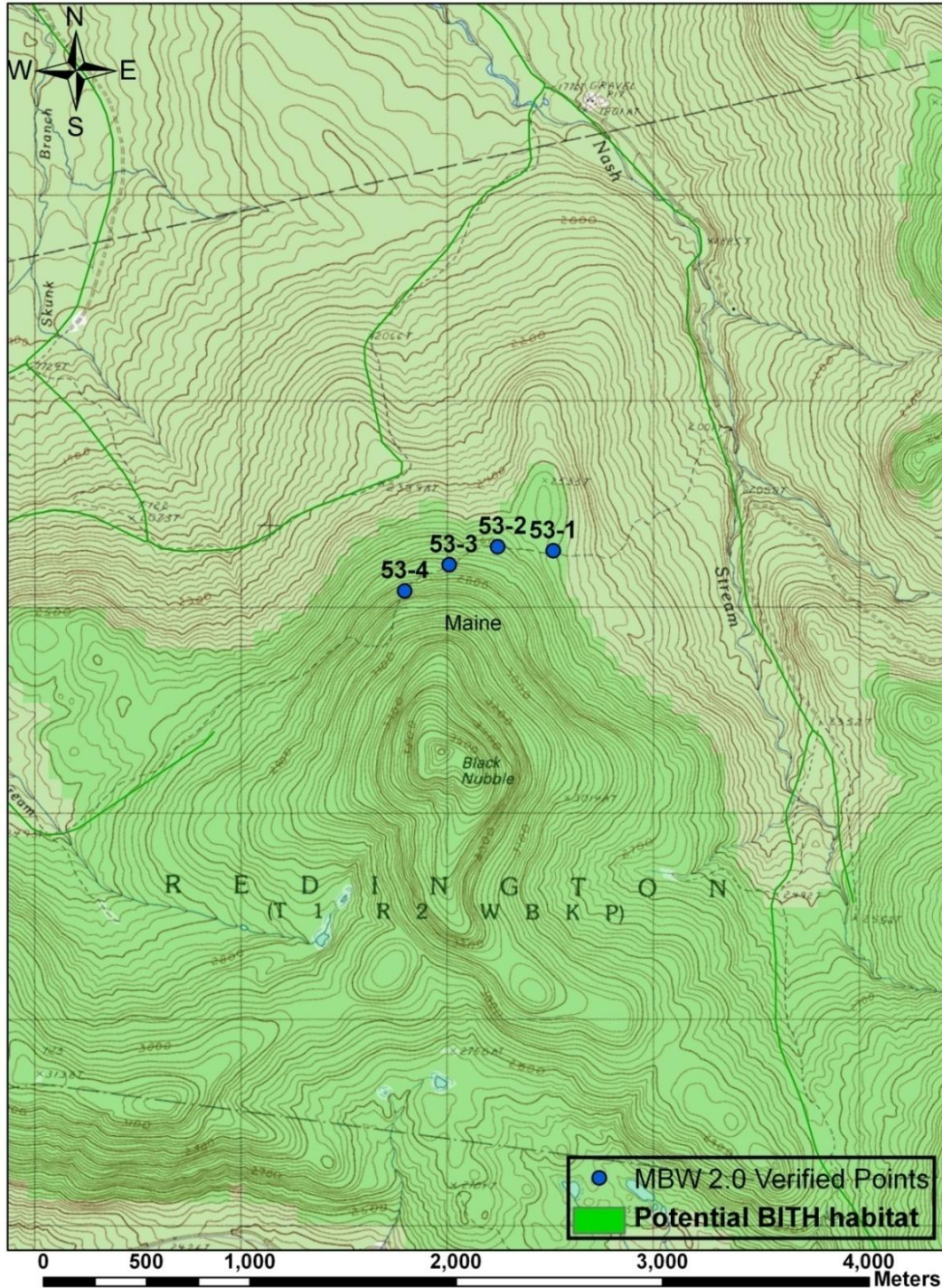
Hike Duration/Difficulty: 10 minutes.







Route/Trail Access: Off of Route 16, turn onto IP Road; yellow gate. Stay on main dirt road for 2.6 miles. Just after bridge, turn left at a "3 mile" sign. Proceed 0.4 mi and turn right. Go 0.8 miles and bear left, go 0.9 miles and bear right, go 0.5 mi to 3.5 mile sign and bear left. Go 0.3 to top of hill and park. *High clearance vehicle necessary; Difficult w/o GPS*

Point 1 discontinued after 2013; Route starts at Point 2.

Revised 9/2013

53 Black Nubble



Pt #	Picture 1	Picture 2	GPS ¹	Description
2	 Direction uncertain – N?	 Direction uncertain – S?	N 45.04101 W 70.44377 Elev(m) 803	Access road visible from point. At 3-way road diversion, the first of hike up from access road (point one below road). Large, limbed snag at 230 deg. Mag.
3	 Direction uncertain – S?	 Direction uncertain – W?	N 45.04017 W 70.44674 Elev(m) 835	35m downhill of fallen tree on downhill side that leans into/partially blocks road. Road still deeply rutted, cut stump of 1.5m height and 1.5ft. Diameter standing on downhill side at cattycorner intersection; 15m uphill of road diversion that goes sharply uphill and left.
4	 Direction uncertain – N?	 Direction uncertain – S?	N 45.03901 W 70.44945 Elev(m) 857	10 meters downhill of 4 pieces of flagging, 2 blue, 2 pink. Intersection of 2 overgrown logging roads, @ 90 degree. Large birch snag @ 40 degrees downhill. Photo #628 of birch snag.

Please survey this route in order, beginning with point 2.

¹ Please note that waypoint locations are provided in decimal degrees.

Visit www.flickr.com and search People for “Mountain Birdwatch” to view additional pictures of your route. If possible, please note direction in which pictures are facing (above) and report this information when you submit your point count data.