

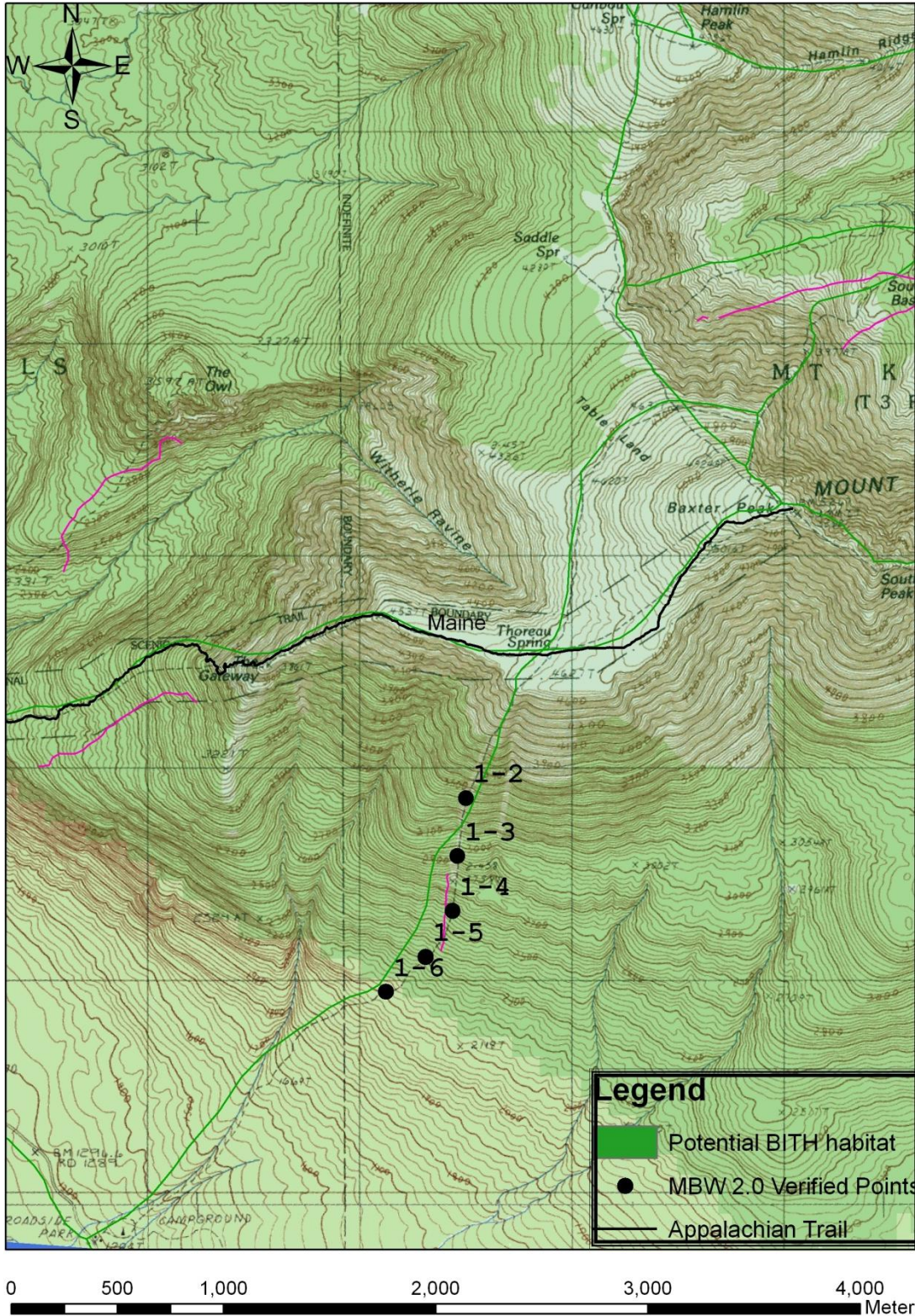
# Mountain Birdwatch 2.0











## Route 1: Katahdin South, ME

**Hike Duration/Difficulty:** 0.8 miles to first point, last point 1.5 miles, strenuous and steep. Trail improvement below this point expected Summer 2013

**Route/Trail Access:** Baxter State Park, Abol trailhead.  
Revised 8/2013

### 1 Katahdin South



Pt #	Picture 1	Picture 2	GPS <sup>1</sup>	Description
2	 Facing E from pt 2.	 Facing W from pt 2.	N 45.89231 W 68.94148 Elev(m) 1052	Point on open slope of boulders, an old slide. Very steep.
3	 Facing E from pt 3.	 Facing W from pt 3.	N 45.88984 W 68.94201 Elev(m) 907	Slope opening up. Big boulders along trail.
4	 Facing E from pt 4.	 Facing W from pt 4.	N 45.88752 W 68.94231 Elev(m) 788	Point on trail @ huge rock (4m x 4m). A blue blaze on spruce in middle of trail (diameter 14"). Also one birch in middle of trail, uphill from spruce 1.5 meters.
5	 Facing E from pt 5.	 Facing S from pt 5.	N 45.88557 W 68.94394 Elev(m) 714	Point on large rocks a bit after trail opens up from dense forest. Looking up trail, a blue blaze on large rock. Looking down trail a blue blaze on small fir. Blue blaze on rock @ point.
6	 Facing N from pt 6.	 Facing S from pt 6.	N 45.88408 W 68.94636 Elev(m) 647	On fairly flat section of trail, before heading up lower old slide. Note that fallen balsam from S-facing picture may have been removed as of 2012. In 2013, a lot of water here.

**\*Please survey this route in order, beginning with point 2. This route has no point 1.\***

<sup>1</sup>Note that waypoint locations are provided in decimal degrees.

Visit [www.flickr.com](http://www.flickr.com) and search People for "Mountain Birdwatch" to view additional pictures of your route online.