

# Mountain Birdwatch 2.0

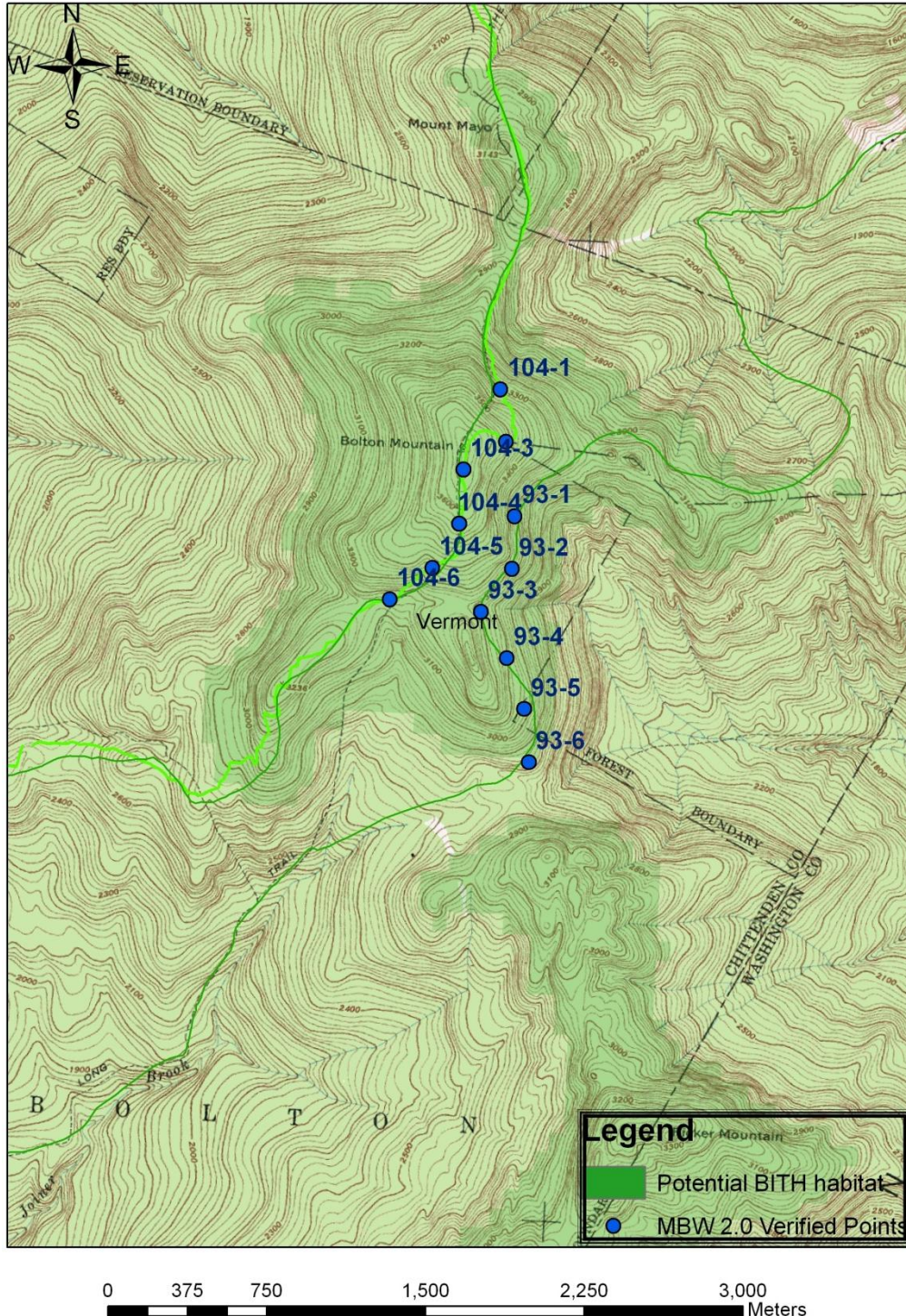
## Route 104: Bolton Mt., VT

**Hike Duration/Difficulty:** 2.5 -3 hours.













**Route/Trail Access:** Go to Bolton Ski Area parking lot at top of Bolton Access Road, Bolton. Bolton Ski area X-country trail system - Bryant Trail to Cliffhanger to George's Gorge to Raven's Wind to Long Trail. Point 6 is S on Long Trail, all other points N on Long Trail. ~ 2 mile hike to LT, moderate if muddy. Steep and rocky on LT.

Revised 9/2012

### 104 Bolton Mountain





Pt #	Picture 1	Picture 2	GPS <sup>1</sup>	Description
<b>1</b>	 Facing N from pt 1.	 Facing S from pt 1.	N 44.45192 W 72.83781  Elev(m) 1029	At 1 ft dbh* fallen birch across trail. Face birch base look R - LT marker 5 m away. Rocky uphill after point. LT metal marker also 5 m uphill from point.
<b>2</b>	 Facing E from pt 2.	 Facing W from pt 2.	N 44.44971 W 72.83733  Elev(m) 1085	Uphill, @ 90 degree bend to R from Pt 1. Snags to L (deadfall) immediately after (W) of point. Steep uphill before point. Dead, 2m tall snag to N of point.
<b>3</b>	 Facing N from pt 3.	 Facing W from pt 3.	N 44.44845 W 72.83979  Elev(m) 1120	At summit. Trail bends R, rocks in trail, almost clearing to SE. Point right before wide section w/ stump to R after point.
<b>4</b>	 Facing E from pt 4.	 Facing W from pt 4.	N 44.44614 W 72.83990  Elev(m) 1079	Trail snakes R then L. Point @ small waterbar to L as you ascend- it uphill. Trail rocky. Just past point 6 snags to E off trail - 3 and 4 m high closest to trail.
<b>5</b>	 Facing E from pt 5.	 Facing W from pt 5.	N 44.44422 W 72.84135  Elev(m) 1021	Between 2 very large rocks - rock on E is large (15 m long) overhang. Water course to E of trail.
<b>6</b>	 Facing E from pt 6.	 Facing W from pt 6.	N 44.44279 W 72.84379  Elev(m) 961	15 m W of intersection w/ Raven's Wind Bolton ski trail. Wide trail (1.5 m) 7 m before rounded root ball on L of trail w/ small (3 cm dbh) fir tree on it.

\*dbh = diameter at breast height

Please survey this route in order, beginning with point 1.

<sup>1</sup>Please note that waypoint locations are provided in decimal degrees.

Visit [www.flickr.com](http://www.flickr.com) and search People for "Mountain Birdwatch" to view additional pictures of your route.