

Mountain Birdwatch 2.0

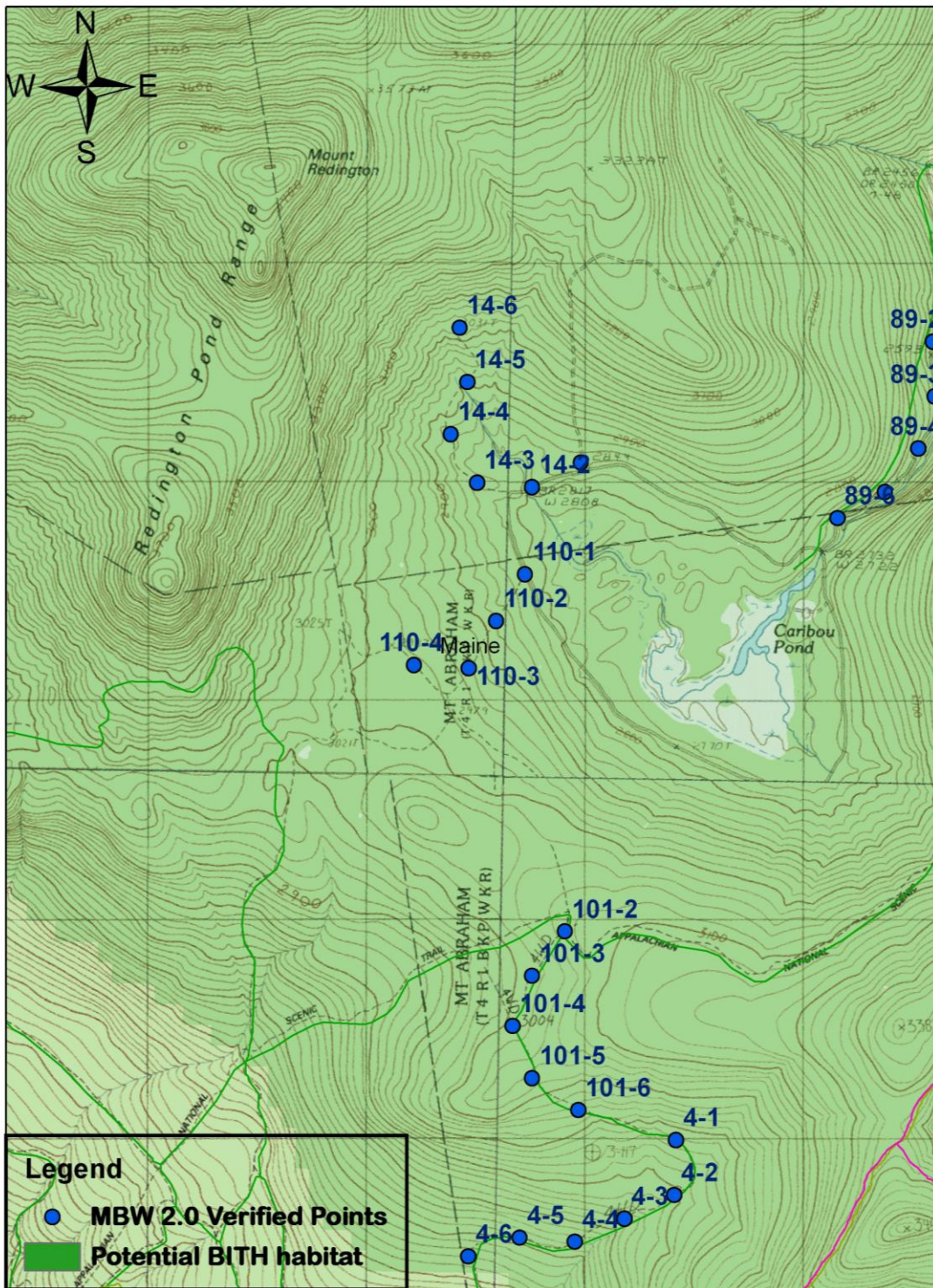
Route 110: Caribou Pond West, ME









Hike Duration/Difficulty: 1 to 1-1/2 hour hike.

Route/Trail Access: Off of 27 onto Caribou Pond Road. Drive as far as you can (~8.5 miles) and take right fork at Caribou Pond. Hike 45 minutes to points on road. Walking from Point 3 to Point 4 -- road junction described is quite overgrown. The secondary road to Point 4 is fine, but difficult to locate the turnoff without GPS. Just before the main road swings left, pass through an open, young fir grove toward the summit of Mt Redington which is now visible in the distance. Two major washouts on Caribou Pond Road necessitate parking and hiking earlier than indicated on current directions.

Revised 9/2012

110 Caribou Pond West



Pt #	Picture 1	Picture 2	GPS ¹	Description
1	 Point 1 facing North	 Point 1 facing West	N 45.00843 W 70.37341 Elev(m) 856	Point on road that runs north south. Less developed road intersecting and heading west. On east side of road a diamond shaped sign with an arrow pointing north.
2	 Point 2 facing West	 Point 2 facing East	N 45.00649 W 70.37505 Elev(m) 875	Small stream flowing in road. Road overgrown with lots of rocks. Just above point, a lone fir growing in middle of road.
3	 Point 3 facing South	 Point 3 facing West	N 45.00452 W 70.37659 Elev(m) 898	Overgrown road. 25 meters east of large clearing. A few large (diameter 8") birch tree snags at point.
4	 Point 4 facing West	 Point 4 facing East	N 45.00462 W 70.37978 Elev(m) 909	After a right turn off of the main road previously on, point on an overgrown road, very mucky, lots of moss. Redington Ridge to northwest.

***Please survey this route in order, beginning with point 1.**

¹Please note that waypoint locations are provided in decimal degrees.

Visit www.flickr.com and search People for "Mountain Birdwatch" to view additional pictures of your route.