

Mountain Birdwatch 2.0

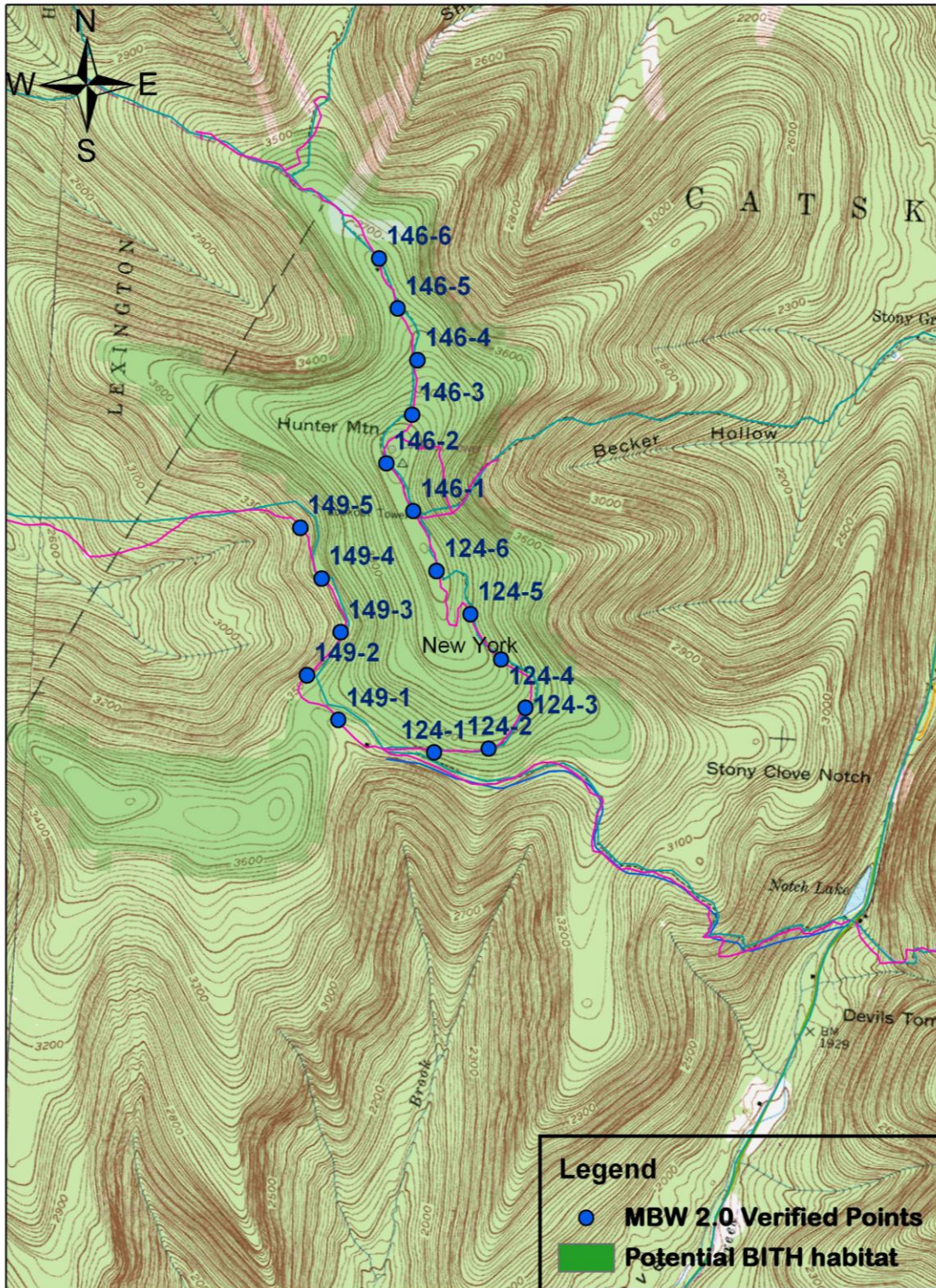
Route 124: Hunter Mt. South, NY













Hike Duration/Difficulty: 1 hr 40 min.

Route/Trail Access: Access via Becker Hollow Trail, then S. at trail junction toward Devil's Acre lean-to.
(Alt. access from Stony Clove Notch).

Revised 11/2012

124 Hunter Mountain South



Pt #	Picture 1	Picture 2	GPS ¹	Description
1	 Facing E from pt 1.	 Facing S from pt 1.	N 42.16534 W 74.22706 Elev(m) 1082	MBW tag in 30cm dbh* yellow birch (w/ 2 smaller twin trunks) on S. side of trail. 10m W. on trail, trail curves to N. and 35cm dbh paper birch on N. side of trail has broken 5m up-crown of tree extends down and to the E. along side of trail.
2	 Facing N from pt 2.	 Facing E from pt 2.	N 42.16563 W 74.22405 Elev(m) 1127	MBW tag in 25cm dbh yellow birch on S. side of trail. Yellow foot trail marker tag on twin yellow birch 5m E. on trail-facing W. toward point. Many paper and yellow birch here on both sides of trail w/ downed branches. 30m W. on trail is a triple trunked cherry on N. side of trail.
3	 Facing N from pt 3.	 Facing W from pt 3.	N 42.16739 W 74.22216 Elev(m) 1150	MBW tag in 25cm dbh yellow birch on NW side of trail. Barkless snag wraps around yellow birch. 35cm dbh paper birch is 1m E. of these trees w/ yellow trail marker tag on S. side. 30cm dbh paper birch w/ yellow trail marker tag on S. side is across trail from the yellow birch.
4	 Facing N from pt 4.	 Facing S from pt 4.	N 42.16931 W 74.22368 Elev(m) 1184	Yellow circle foot trail marker is on the N. side of a twin paper birch (20cm dbh) growing on W. side of trail. MBW tag is also on this birch tree. Trail is very rocky to S. and becomes less rocky to N. for ~ 12m past point.
5	 Facing N from pt 5.	 Facing S from pt 5.	N 42.17109 W 74.22551 Elev(m) 1200	1m ² granite slab rock is trail substrate at point. Rock is bare in trail, but covered in moss on E. side. MBW tag in 15cm dbh paper birch on W. side of trail beside the flat rock. 5m S. on 20cm dbh paper birch on E. side of trail has yellow trail marker facing the point (on N. side).
6	 Facing N from pt 6.	 Facing S from pt 6.	N 42.17278 W 74.22754 Elev(m) 1221	MBW tag in 20cm dbh paper birch on E. side of trail just behind a 7cm dbh balsam fir. 5m N. on W. side of trail, a 40cm dbh fir snag and several paper birch snags create an opening in the canopy.

*dbh = diameter at breast height. Please survey this route in order, beginning with point 1.

¹Please note that waypoint locations are provided in decimal degrees.

Visit www.flickr.com and search People for "Mountain Birdwatch" to view additional pictures of your route online.