

# Mountain Birdwatch 2.0

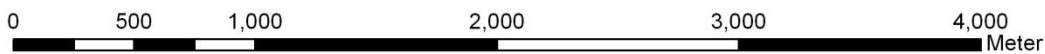
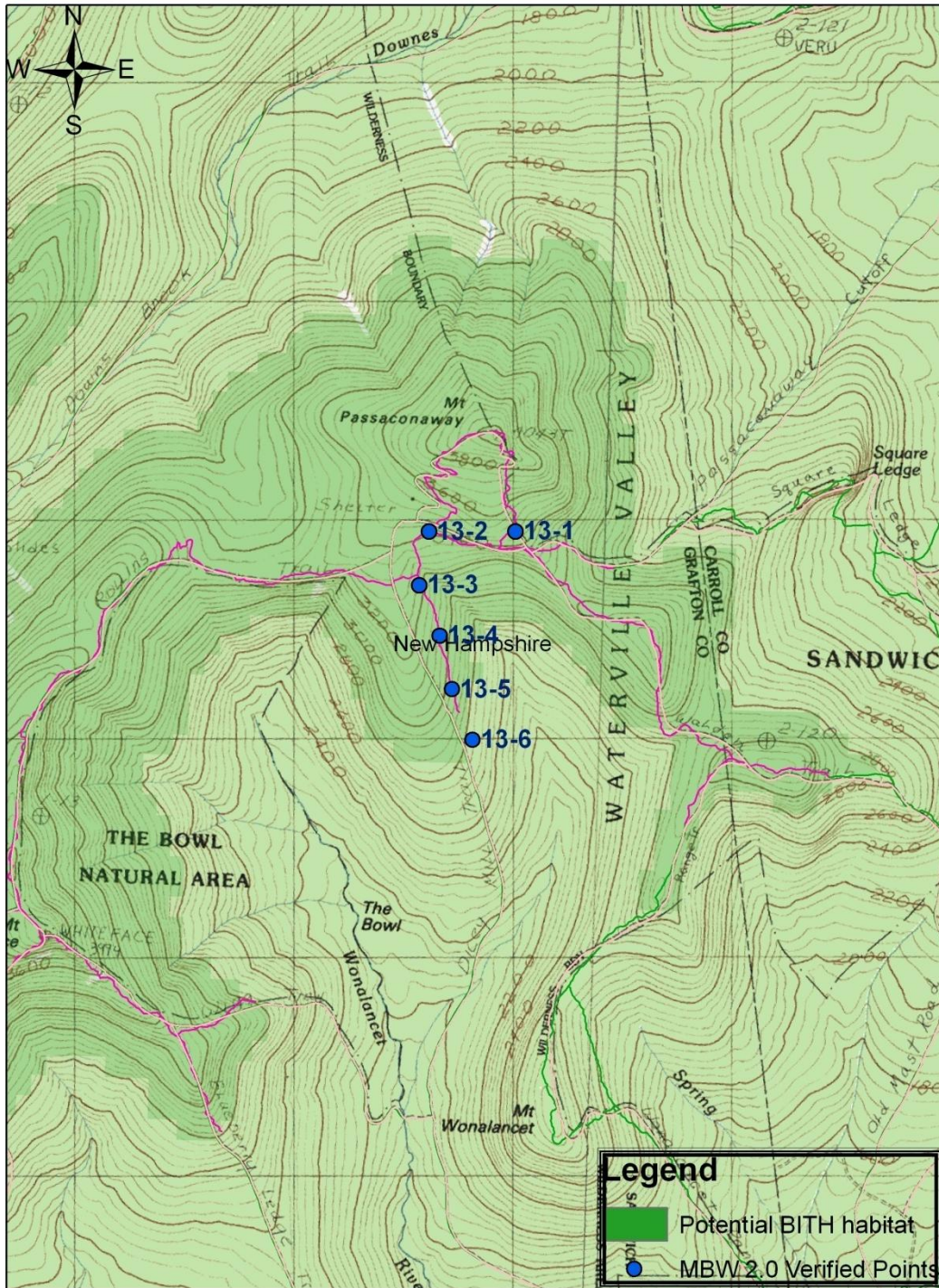
## Route 13: Passaconaway, NH

**Hike Duration/Difficulty:** 2-4 hours













**Route/Trail Access:** Route 112 via Oliverian Brook Trail, Passaconaway Cutoff, and Square Ledge to East Loop and Rollins.

Revised 7/2012

### 13 Passaconaway





Pt #	Picture 1	Picture 2	GPS <sup>1</sup>	Description
<b>1</b>	 Facing E from point 1.	 Facing W from point 1.	N 43.95093 W 71.37959  Elev(m) 1076	70m E of Walden & Rollins trail junction, and N up the East Loop of Mt. Passaconaway. Point is at a turn from NE to the N where SE has only sparse trees. Point is at the rock in the corner of the turn.
<b>2</b>	 Facing E from point 2.	 Facing S from point 2.	N 43.95082 W 71.38451  Elev(m) 1057	200m E from trail junction signs for Dickey's Mill & Rollins. Point is in middle of opening where ground substrate is very fine gravel and a stream/streambed cuts across the trail. Large log on S side of trail running parallel to it, and log half its size runs N-S along streambed.
<b>3</b>	 Facing S from point 3.	 Facing W from point 3.	N 43.94860 W 71.38497  Elev(m) 1000	5m S of 5 rock steps. 40M S from trail junction – Dickey's Mill & Rollins.
<b>4</b>	 Facing N from point 4.	 Facing S from point 4.	N 43.94654 W 71.38374  Elev(m) 970	Point is beside a 2-foot Diameter at Breast Height (DBH) yellow birch on E side of trail. 5M to N along trail, a 1m rootball on E side of trail. 5M S, another 1m rootball on E side of trail. 1.5m mossy rock to the W, across the trail from the northern rootball.
<b>5</b>	 Facing N from point 5.	 Facing W from point 5.	N 43.94435 W 71.38294  Elev(m) 930	Trail curves around a paper birch growing out of E side of trail with very exposed rootball. 2 rocks 1 foot in diameter right below rootball. 3M long log S of the birch, lying parallel to the E side of the trail.
<b>6</b>	 Facing S from point 6.	 Facing W from point 6.	N 43.94230 W 71.38168  Elev(m)	Point is beside 8" DBH yellow birch (to E of point). 10M S, 18" DBH yellow birch on W side of trail.

**\*Please survey this route in order, beginning with point 1.\***

<sup>1</sup>Please note that waypoint locations are provided in decimal degrees.

Visit [www.flickr.com](http://www.flickr.com) and search People for "Mountain Birdwatch" to view additional pictures of your route online.