

Mountain Birdwatch 2.0

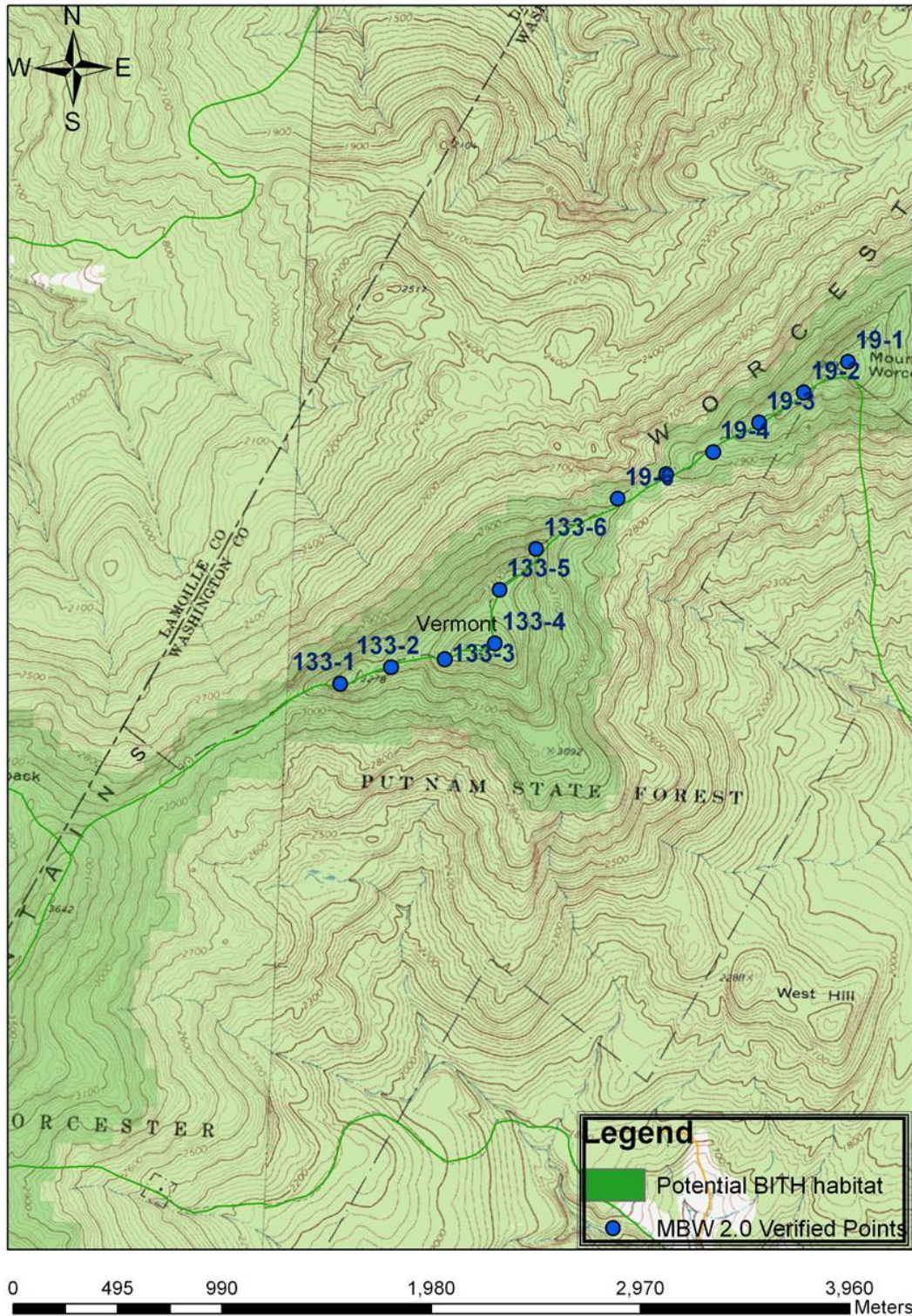
Route 133: Mt. Worcester West, VT













Route/Trail Access: Stowe Pinnacle Trail to Ridge Trail to Skyline Trail on Worcester Range. 2.7 miles to Skyline Trail, then about 1 mile N on Skyline. Parking on Upper Pinnacle Road east of Stowe.

Difficult, steep, rough trail.

Revised 11/2012

133 Mount Worcester West



Pt #	Picture 1	Picture 2	GPS ¹	Description
1	 Facing E from pt 1.	 Facing W from pt 1.	N 44.42884 W 72.62141 Elev(m) 966	Nondescript. Many paper birches. Small - 4 cm. birch log at waist height 10 m beyond point across trail 4m tall stump w/ broken part facing point just beyond branch.
2	 Facing E from pt 2.	 Facing W from pt 2.	N 44.42964 W 72.61844 Elev(m) 965	Cluster of 3 cut stumps (downed) to R of trail 5 m before point. Fallen tree arched over path 5 m before p. Point @ blue trail marker to R of trail on dead tree. Birch arches over trail.
3	 Facing E from pt 3.	 Facing S from pt 3.	N 44.43007 W 72.61530 Elev(m) 1025	Point is at intersection w/ vista trail sign saying "vista" @ point.
4	 Facing N from pt 4.	 Facing E from pt 4.	N 44.43085 W 72.61234 Elev(m) 1057	At clearing. Old mossy, ~0.3 m diameter blowdown parallels trail to R. Open area w/ ferns to E. Point just after large blowdown w/ many branches. Sawed off section of this facing trail.
5	 Facing N from pt 5.	 Facing E from pt 5.	N 44.43312 W 72.61221 Elev(m) 1010	10 m past (W) root ball that grabs large (1.5 m diameter) rock. Point where sawed-off ends of log cross trail. 2 stumps, 2 + 4 m tall, to S of Point (see picture).
6	 Facing E from pt 6.	 Facing W from pt 6.	N 44.43492 W 72.61013 Elev(m) 952	Large 2.5 m mossy root ball to E @ point. Very steep downhill. Immediately after point in small open area ferns surround trail.

Please survey this route in order, beginning with point 1. ¹Please note that waypoint locations are provided in decimal degrees. Visit www.flickr.com and search People for "Mountain Birdwatch" to view additional pictures of your route online.