

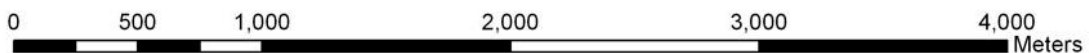
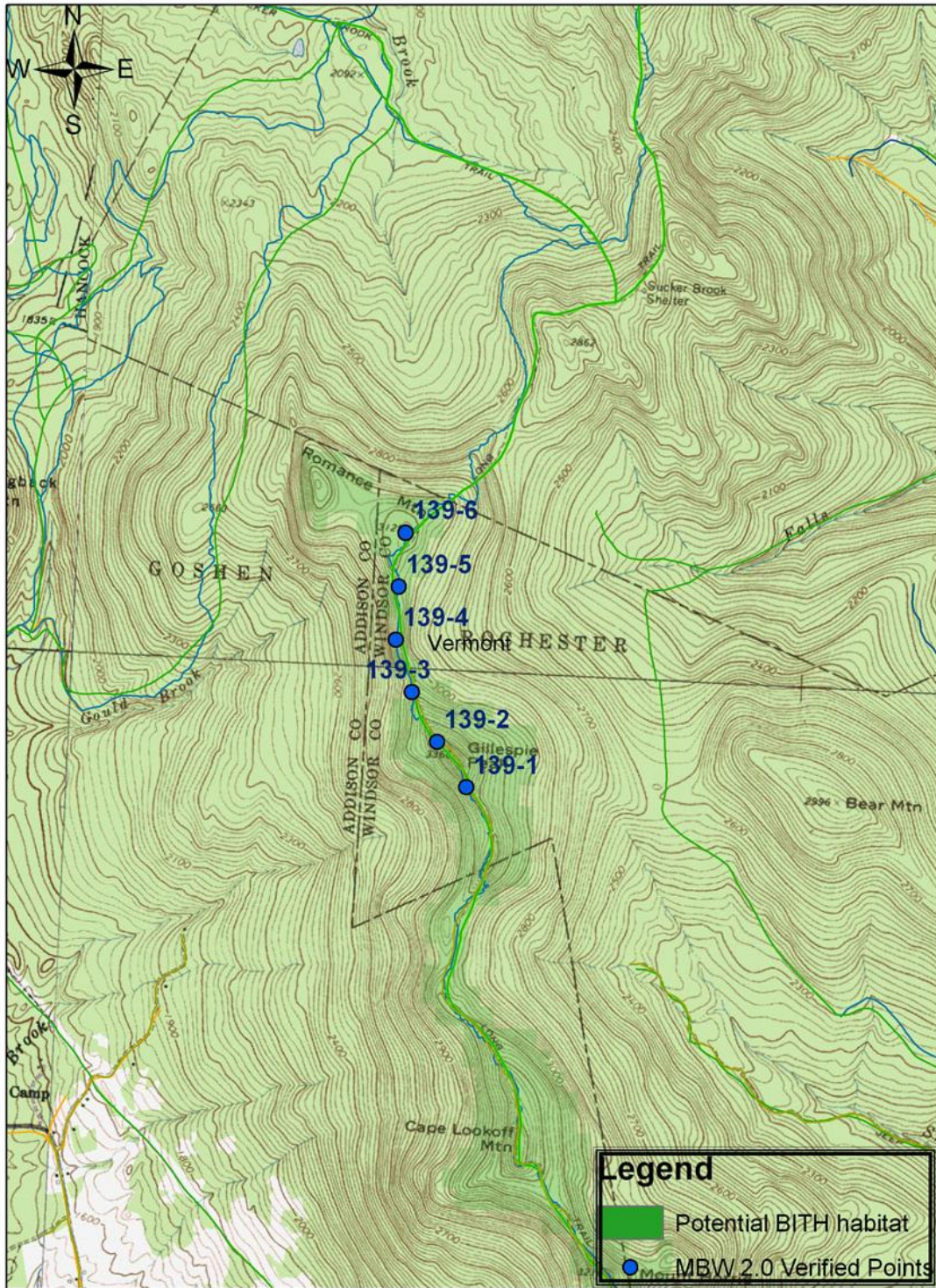
Mountain Birdwatch 2.0













Route 139: Gillespie Peak, VT

Trail Access/Hike Duration: 125 to Brooks Rd to Sucker Brook Trail. 1 mile to LT, LT South for 1.5 mi. to pt 6.

Revised 11/2012

139 Gillespie Peak MBW 2



Pt #	Picture 1	Picture 2	GPS ¹	Description
1	 Facing N from pt 1.	 Facing W from pt 1.	N 43.87031 W 72.97672 Elev (m) 977	4m N of pt to W of trail, 3m tall snag. 6m N of pt to W of trail, 6m tall snag. Trail flat at point. Ferns to E and W of trail at point. About 8m tall mountain ash at point to W.
2	 Facing N from pt 2.	 Facing E from pt 2.	N 43.87212 W 72.9785 Elev (m) 1000	On top of small peak. Can see through trees to E. Broken dead tree 4cm dbh (diameter breast height), 3m high at point. Very low canopy - about 10m high. Point 10 m after (N of) rocky descent 5m long.
3	 Facing E from pt 3.	 Facing S from pt 3.	N 43.87411 W 72.98007 Elev (m) 930	10m past step, rocky downhill, 2 rocks as water bar @point one on L (to W) is narrow and comes to a ridge/peak. 7m past (N) of pt, another low rock across trail as water bar, with cut dead tree pointing into trail to R.
4	 Facing N from pt 4.	 Facing S from pt 4.	N 43.87626 W 72.98117 Elev (m) 926	Point is on 1m high rock ledge intersecting trail. Step up onto ledge- ledge about 3-4m long - see old, dead snag 5m tall, you're at point. If you step down off of ledge to continue on trail you've gone too far.
5	 Facing N from pt 5.	 Facing S from pt 5.	N 43.87843 W 72.9811 Elev (m) 931	Boggy area of trail with stepping stones in trail. Point at 5th stepping stone (counting from South). Dead stump to E of trail, 1.5m high, at point. Fir tree- alive but leaning- leaning above trail 3m S of point.
6	 Facing N from pt 6.	 Facing S from pt 6.	N 43.88066 W 72.98087 Elev (m) 944	Windy trail, mossy area. To W (L), balsam, and to R, balsam and birch almost intertwined, make path narrow at point -like a doorway.

¹ Please note that waypoint locations are provided in decimal degrees.

Please survey this route in order, beginning with point 1.

Visit www.flickr.com and search People for "Mountain Birdwatch" to view additional pictures of your route online.