

Mountain Birdwatch 2.0

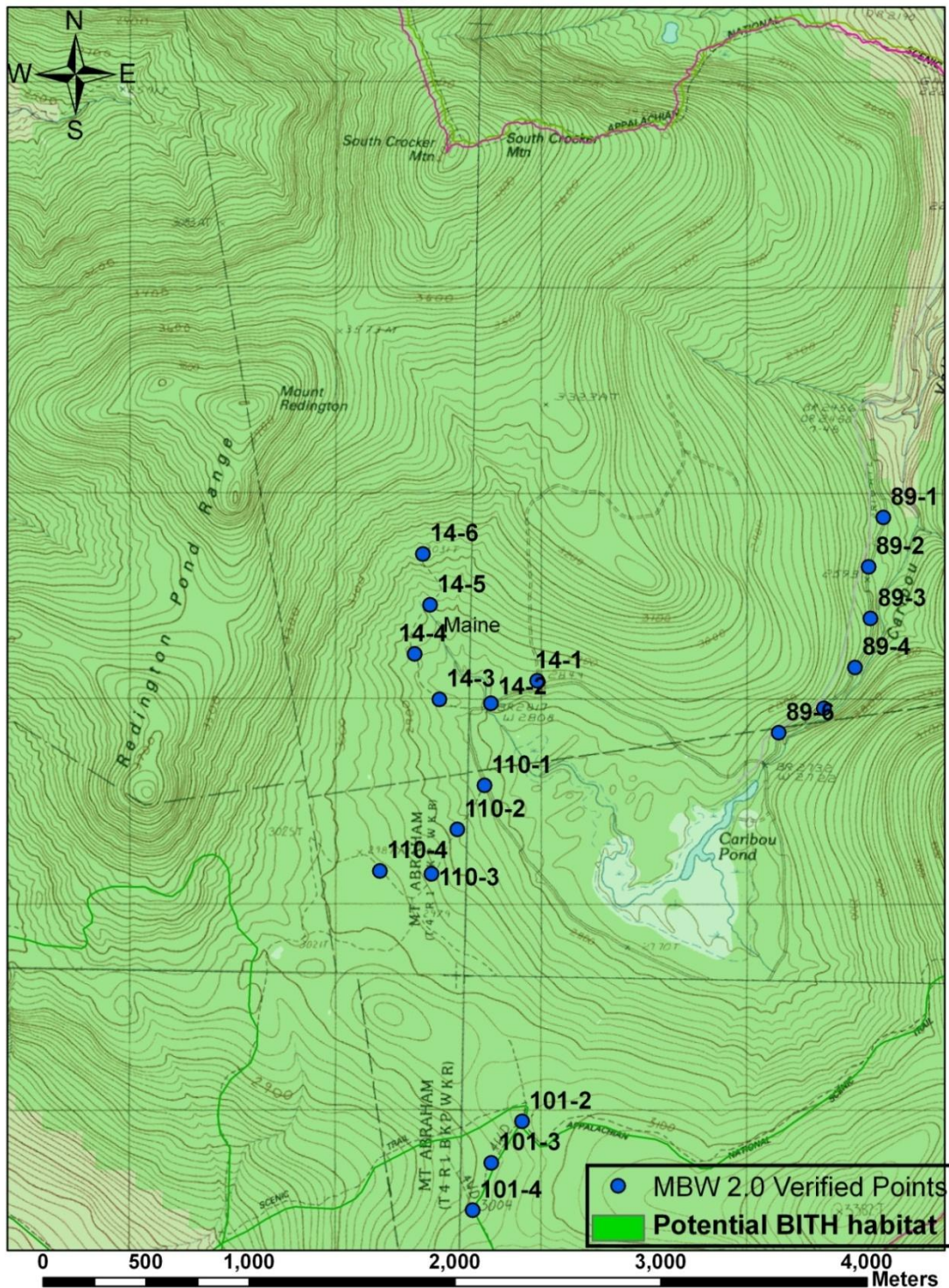
Route 14: Redington Southeast, ME













Hike Duration/Difficulty: 1 hour

Route/Trail Access: On highway 27 north, just past Sugarloaf main entrance, take left onto Caribou Pond Road (N 45.08887 W 70.33115). Stay on main dirt road; can park at AT intersection at 4.3 miles. If the road is dry and you have 4WD, there is a pull-off 1 mile beyond AT (road gets very rough before this). Stay left at the intersection with the severely washed out road (N 45.02570 W 70.34882) on the right. Continue walking on road until you come to a T, head right <1 mile. 14-1 is at first intersection you will reach.

Revised 9/2013

14 Redington Southeast



Pt #	Picture 1	Picture 2	GPS ¹	Description
1	 Point 1 facing W	 Direction uncertain – S?	N 45.01305 W 70.37027 Elev(m) 869	At first intersection past pond Y, take right and walk 20 meters to north. Overgrown road runs north south.
2	 Point 2 facing W	 Point 2 facing E	N 45.01202 W 70.37311 Elev(m) 856	At intersection described above, continue straight on main road. Point is 8 meters east of drainage that crosses road and 30 meters east of collapsed old wood bridge across stream. Signs for “Caution Bridge” in both directions. Road runs east-west.
3	 Point 3 facing S	 Point 3 facing N	N 45.01217 W 70.37629 Elev(m) 863	After bridge described at last point, there is another intersection, head right. 5 meters after circular flat rocky section, trail tails off into small foot path on old road. Point is 5 m before transition to grassy trail.
4	 Point 4 facing NE	 Point 4 facing SW	N 45.01413 W 70.37788 Elev(m) 875	Site 5 meters north of large white pyramidal boulder on east side of trail, and 35 meters south of what looks like a small gravel clearing.
5	 Point 5 facing NE	 Point 5 facing SW	N 45.01631 W 70.37696 Elev(m) 880	90 meters NE of large, bald log landing. Road runs SW-NE. 20 meters NE of old rotted bridge over creek.
6	 Point 6 facing SW	 Point 6 facing NE	N 45.01852 W 70.37746 Elev(m) 916	The seeming end of trail/road. A large, circular rocky clearing. The trail comes into clearing from south. Two large birch snags to SW.

Please survey this route in order, beginning with point 1.

¹Please note that waypoint locations are provided in decimal degrees.

Visit www.flickr.com and search People for “Mountain Birdwatch” to view additional pictures of your route online.