

Mountain Birdwatch 2.0

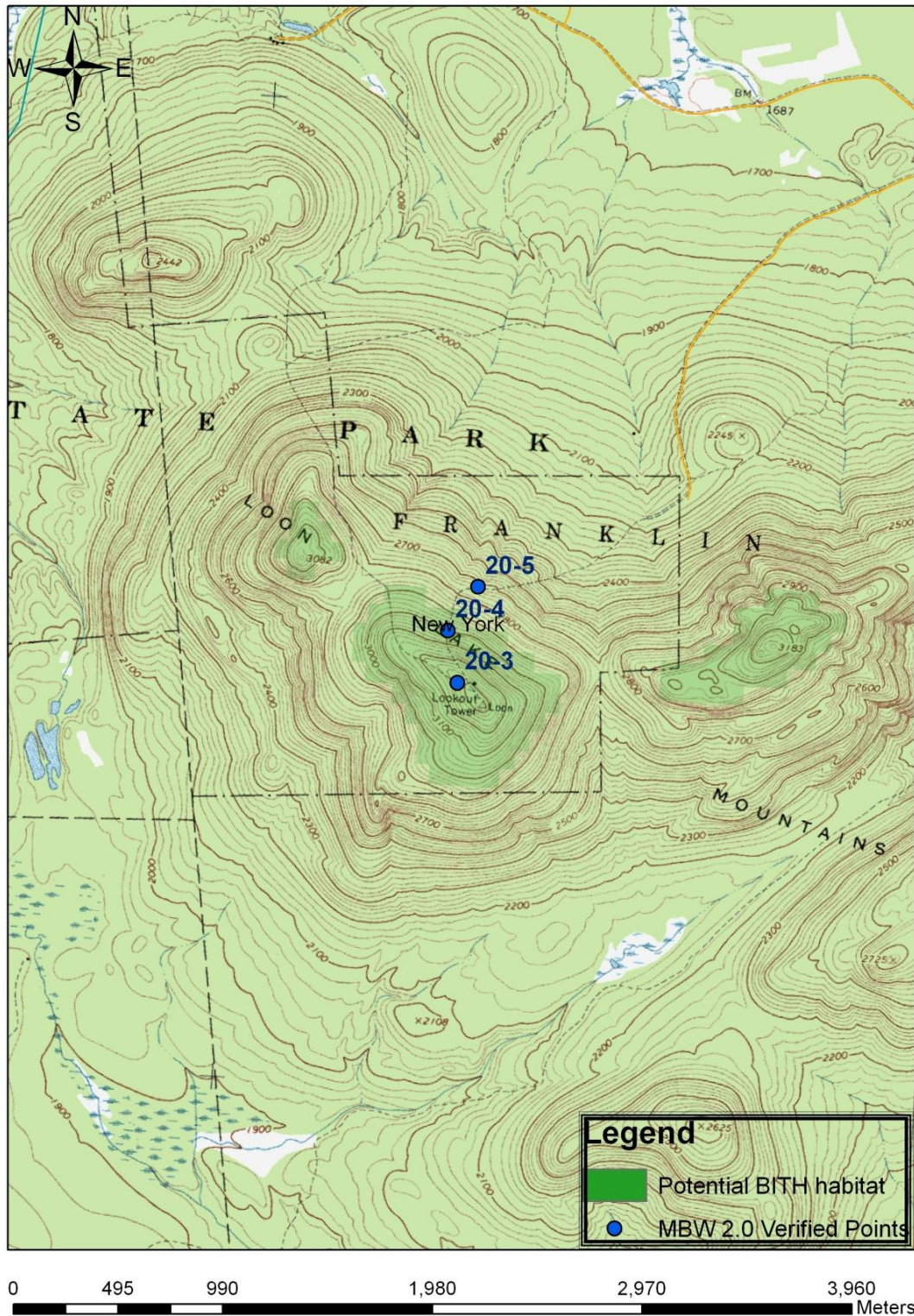
Route 20: Loon Mt., NY







Hike Duration/Difficulty: 1.75 - 2 hours.

Route/Trail Access: Trailhead at locked gate along Route 99 (marked 26 on the road), opposite N end of Grass Pond. Small hand written green sign on right side of gate notes trail to lookout is 3 miles, marked by flagging.

Revised 8/2013

20 Loon Mountain



Pt #	Picture 1	Picture 2	GPS ¹	Description
3	 Point 3 facing E	 Point 3 facing W	N 44.55903 W 74.15317 Elev(m) 996	Piece of dead fir w/many branches entangled with a Mountain Ash to NE. Blowdown about 50m NE of trail, large gap in canopy. Trail mostly flat and makes a curve to right at the SW.
4	 Point 4 facing N	 Point 4 facing S	N 44.56121 W 74.15394 Elev(m) 942	7m S of the point (uphill), a 6" dbh mountain ash arches completely over the trail. 3 large (2x1m) boulders sit just N of the ash on the E side of the trail.
5	 Point 5 facing E	 Point 5 facing W	N 44.56314 W 74.15231 Elev(m) 833	3m E of a seasonal stream crossing. Point is just before trail turns gently S, down to cross the stream, then turning slightly N on the opposite bank. The forest begins to transition to fir and spruce here in the subcanopy.

Please survey this route in order, beginning with point 3. Note there are only 3 points on this route.

¹ Please note that waypoint locations are provided in decimal degrees.

Visit www.flickr.com and search People for "Mountain Birdwatch" to view additional pictures of your route online.