

# Mountain Birdwatch 2.0

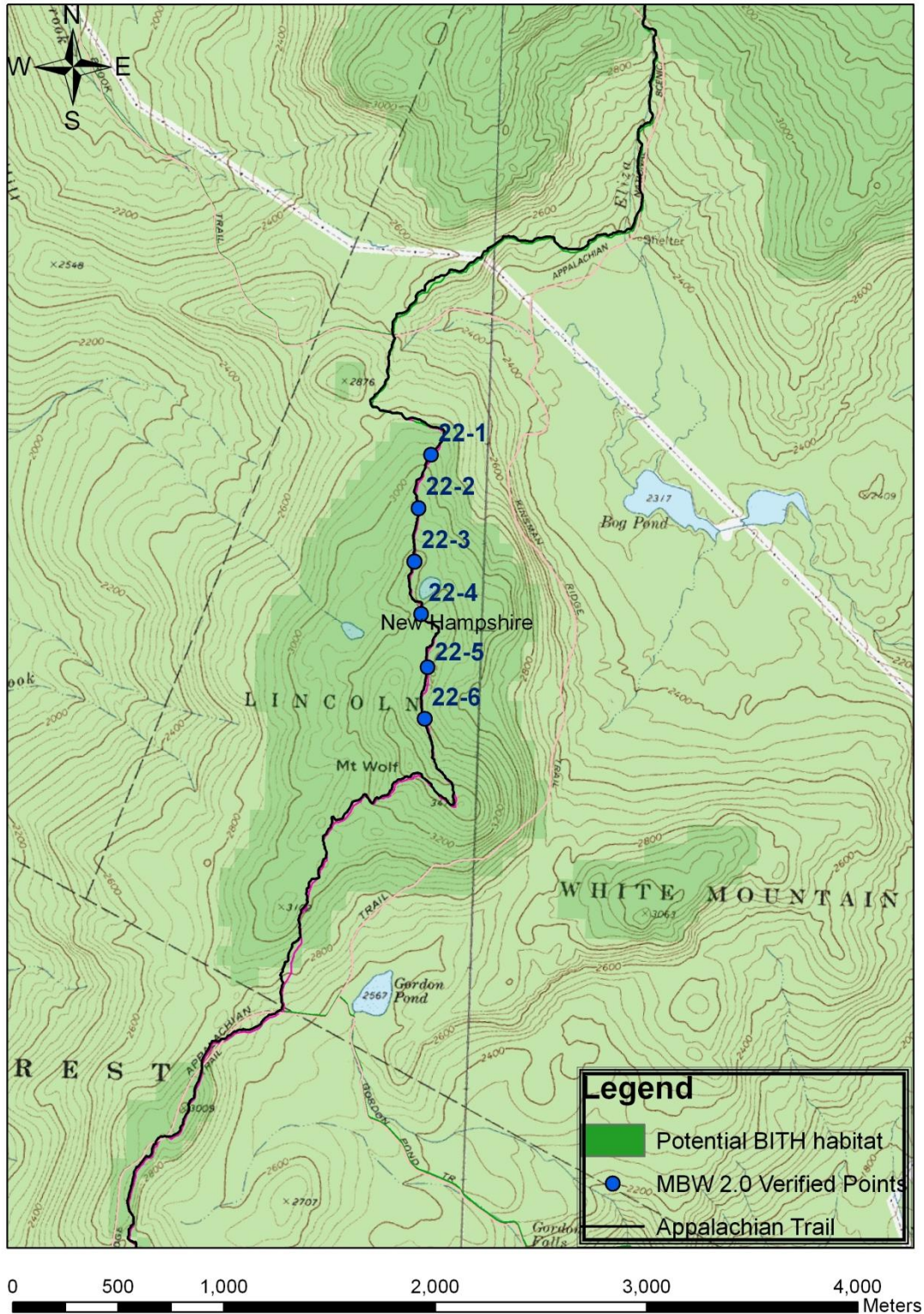
## Route 22: Mt. Wolf, NH

**Hike Duration/Difficulty:** 1.5-2 hours to point 1.













**Route/Trail Access:** Reel Brook Trail accessed from Reel Brook Road off of Rte 116.

Revised 9/2013

### 22 Mt. Wolf





Pt #	Picture 1	Picture 2	GPS <sup>1</sup>	Description
<b>1</b>	 Facing S from pt 1.	 Facing W from pt 1.	N 44.09090 W 71.75284  Elev(m) 905	Water log cross trail to NE. Trail ascends to S. Tag is on very large fir to W of trail.
<b>2</b>	 Facing N from pt 2.	 Facing S from pt 2.	N 44.08853 W 71.75356  Elev(m) 942	Major drop-off to south. Small mountain ash to West sticking out into trail. Tag is on small fir with branches pruned to West.
<b>3</b>	 Facing N from pt 3.	 Facing S from pt 3.	N 44.08629 W 71.75369  Elev(m) 984	Northbound trail curves very sharply to east 10 m ahead. Large roots across trail. Tag is on partially dead fir tree to east of trail.
<b>4</b>	 Facing N from point 4.	 Facing S from point 4.	N 44.08410 W 71.75321  Elev(m) 987	Very large snag 3m high to west of trail. About 5m to south of point on west side of trail is a cut tree stump. Rotting stump in middle of trail. Tag is on fir to east of trail.
<b>5</b>	 Facing N from point 5.	 Looking S to pt5 from North.	N 44.08170 W 71.7527  Elev(m) 985	Trail descends to N. 3m long rock on E side of trail. Immediately N of point, a 1.5m wide rock with a central crack/fissure is on trail, slanted towards N (pictured). 7 m S is a small flat tent site/clearing is on E side of trail. Tag is on fir to W of trail.
<b>6</b>	 Facing N from point 6.	 Facing W from point 6.	N 44.07960 W 71.75274  Elev(m) 992	4m long, 3m wide boulder makes the trail here. Trail rises across sideslope to S. 1.5m tall stump on E side of trail.

**\*Please survey this route in order, beginning with point 1.\***

<sup>1</sup> Please note that waypoint locations are provided in decimal degrees.

Visit [www.flickr.com](http://www.flickr.com) and search People for "Mountain Birdwatch" to view additional pictures of your route online.