

Mountain Birdwatch 2.0

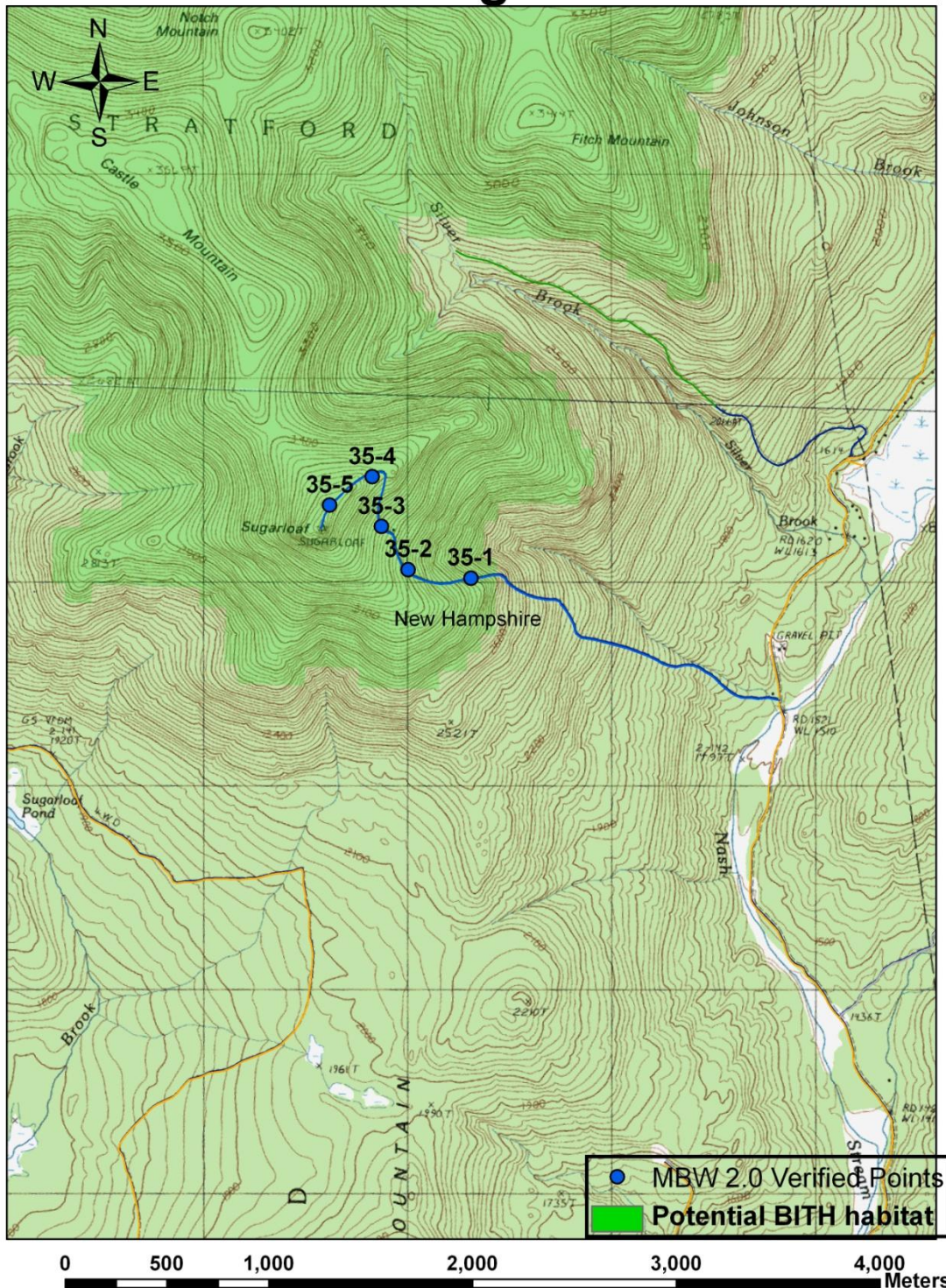
Route 35: Sugarloaf, NH











Hike Duration/Difficulty: 1 hour via Sugarloaf Trail.

Route/Trail Access: Sugarloaf Trail. From Emerson Road, drive N on Nash Stream Road. 4.5 mi past orange gate, turn left at intersection. After 3.1mi, cross a bridge. Trailhead is at a caretaker hut 100 yards past the bridge. Sign at pull-in reads "CT." Keep right at both forks on the foot trail.

Revised 8/2012

35 Sugarloaf



Pt #	Picture 1	Picture 2	GPS ¹	Description
1	 Facing E from pt 1.	 Facing W from pt 1.	N 44.74213 W 71.45861 Elev(m) 860	Small ditch (running S-N) in trail about 2m E of point. Just E of this ditch, short rock walls on either side. Paper birch bending over the trail above the ditch.
2	 Facing N from pt 2.	 Facing S from pt 2.	N 44.74245 W 71.46248 Elev(m) 946	2 standing dead paper birches to W. Small fir lying dead in the trail to W. Across to the E are a few other dead trees lying in N-S orientation. To S, a snag reaches over the trail from W to E.
3	 Facing N from pt 3.	 Facing S from pt 3.	N 44.74427 W 71.46423 Elev(m) 999	Site is about 40m NW on trail from an open, grassy area with a stream and a collapsed/burned cabin with a corrugated, rusted metal roof.
4	 Facing N from pt 4.	 Facing S from pt 4.	N 44.74646 W 71.4688 Elev(m) 1070	20m past an open-canopy area (point is NW of here). Point is directly beside a stump with moss and bunchberry growing on it, E of the trail.
5	 Facing N from pt 5.	 Facing S from pt 5.	N 44.74514 W 71.46747 Elev(m) 1106	Point is directly beside a 20m standing snag (E of trail) with a fallen, moss-covered log beneath. Canopy is more open here. About 110m from the summit.

Please survey this route in order, beginning with point 1.

¹Please note that waypoint locations are provided in decimal degrees.

Visit www.flickr.com and search People for "Mountain Birdwatch" to view additional pictures of your route online.