

# Mountain Birdwatch 2.0

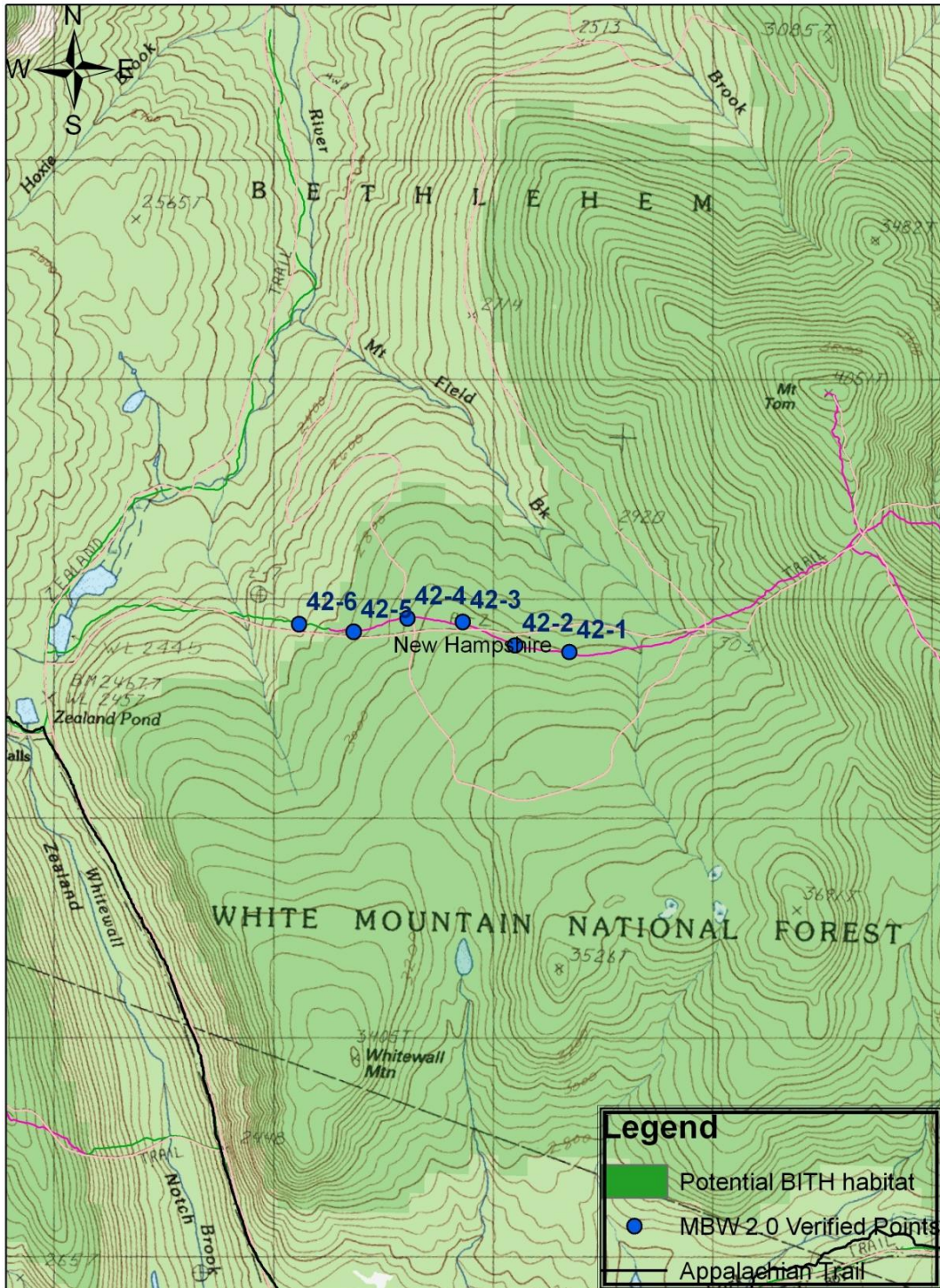
## Route 42: Whitewall Mt. North, NH

**Hike Duration/Difficulty:** Zealand Trail - 2.2 miles (1hr) to trail intersection with A-Z trail. 1.5miles approx. to point 1 (~45min). Park at last parking lot on Zealand Rd.













**Route/Trail Access:** Zealand Trail.

Revised 8/2013

### 42 Whitewall Mountain North



0 500 1,000 2,000 3,000 4,000 Meters

Pt #	Picture 1	Picture 2	GPS <sup>1</sup>	Description
<b>1</b>	 Facing E from pt 1.	 Facing W from pt 1.	N 44.19952 W 71.46049 Elev(m) 934	Stream crosses trail 10m to SE. On North side of trail there is a large paper birch where the trunk splits in two about 2m from bottom. Stream may cause some noise disturbance. Tag is on a balsam fir right next to the paper birch.
<b>2</b>	 Facing E from pt 2.	 Facing W from pt 2.	N 44.19979 W 71.46366 Elev(m) 924	About 4 dead balsam fir trees are lying parallel to NE side of trail. There are many balsam fir trees blown down on SW side of trail up the hillside. To the north about 10m from point there is a grouping of 4 large paper birch trees. The tag is on a twin balsam fir to west of point.
<b>3</b>	 Facing E from pt 3.	 Facing W from pt 3.	N 44.20074 W 71.46662 Elev(m) 923	Water log along NE side of trail running parallel to trail. Two-log bridge on trail. Snag with fallen tree to SW of point, and 2 on NE side. The tag is on a balsam fir on NE side of trail about 1m from water log.
<b>4</b>	 Facing E from pt 4.	 Facing W from pt 4.	N 44.20079 W 71.46983 Elev(m) 901	Water runoff area formed by rocks cross trail 1m to East. About 20m E of point a small stream with a clearing crosses trail (possibly an old X-C ski trail.) Yellow blaze on balsam fir 15m to east. Tag is on a balsam fir to N of point, right next to water runoff area. Point is 30m E of long section of log bridges.
<b>5</b>	 Facing E from pt 5.	 Facing W from pt 5.	N 44.20012 W 71.47287 Elev(m) 879	A stream crosses the trail about 10m to the east. Noise may cause a disturbance. To the west, the canopy opens up; the trail is very narrow and curves to the North. To the west of point, and south of trail, there is a twin paper birch about 5m from point.
<b>6</b>	 Facing N from pt 6.	 Facing S from pt 6.	N 44.20036 W 71.47606 Elev(m) 846	Water runoff formed by rocks crosses trail about 2m to the SE. To the NE there is a small opening about 10m off trail. The trees surrounding the opening are predominately birch. To the N there is one birch that is broken over about 5m up trunk.

\*Please survey this route in order, beginning with point 1.\*

<sup>1</sup>Please note that waypoint locations are provided in decimal degrees.

Visit [www.flickr.com](http://www.flickr.com) and search People for "Mountain Birdwatch" to view additional pictures of your route online.