

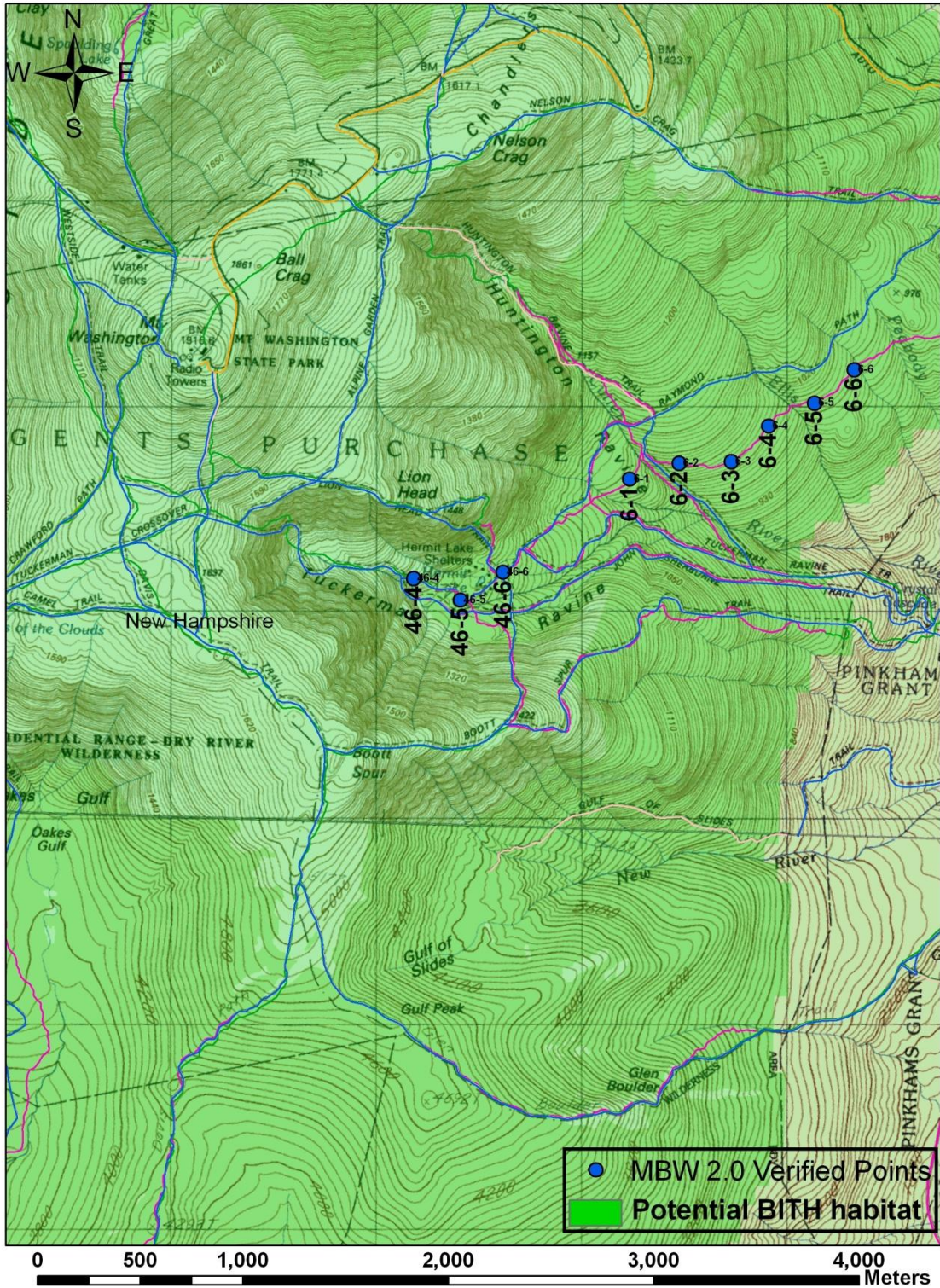
Mountain Birdwatch 2.0







Route 46: Tuckerman Ravine, NH

Hike Duration/Difficulty and Trail Access: Tuckerman Ravine Trail from the AMC visitor parking lot. About 2.5 miles and 2 hrs. Must camp at Hermit Lakes Shelter and pay \$15 fee.

Revised 9/2012

46 Tuckerman Ravine



Pt #	Picture 1	Picture 2	GPS ¹	Description
4	 <p>Facing E from pt 4.</p>	 <p>Facing W from pt 4.</p>	<p>N 44.26086 W 71.28970 Elev(m) 1242</p>	<p>Large boulder on east side of trail, surrounded by orange colored rocks. Looking east is an open view of the Hermit Lakes Shelter and Wildcat Mtn. Ski Area. Tag is on a balsam fir on west side of trail. Going up trail (NW) are dynamite blast marks in rock steps. Not far further past this point the trail goes above treeline.</p>
5	 <p>Facing E from pt 5.</p>	 <p>Facing W from pt 5.</p>	<p>N 44.25997 W 71.28680 Elev(m) 1179</p>	<p>10 m west of trail sign for Tuckerman Ravine Trail past main cabin at Hermit Lakes. 10 m further west of point is a fence along trail in front of pond with a sign reading "Revegetation Area Please Stay Out." No tag hung.</p>
6	 <p>Facing E from pt 6.</p>	 <p>Facing W from pt 6.</p>	<p>N 44.26128 W 71.28427 Elev(m) 1162</p>	<p>Just west of point a small stream crosses the trail. 15 m west of point is a trail junction with 3 signs hung on a post for Hermit Lake Shelter, Lion Head Trail, and Tuckerman Ravine Trail. Tag is on a balsam fir just North of trail at the point.</p>

***Please survey this route in order, beginning with point 4. Note that this route has only 3 points, beginning with 4* ¹Please note that waypoint locations are provided in decimal degrees. Visit www.flickr.com and search People for "Mountain Birdwatch" to view additional pictures of your route.**