


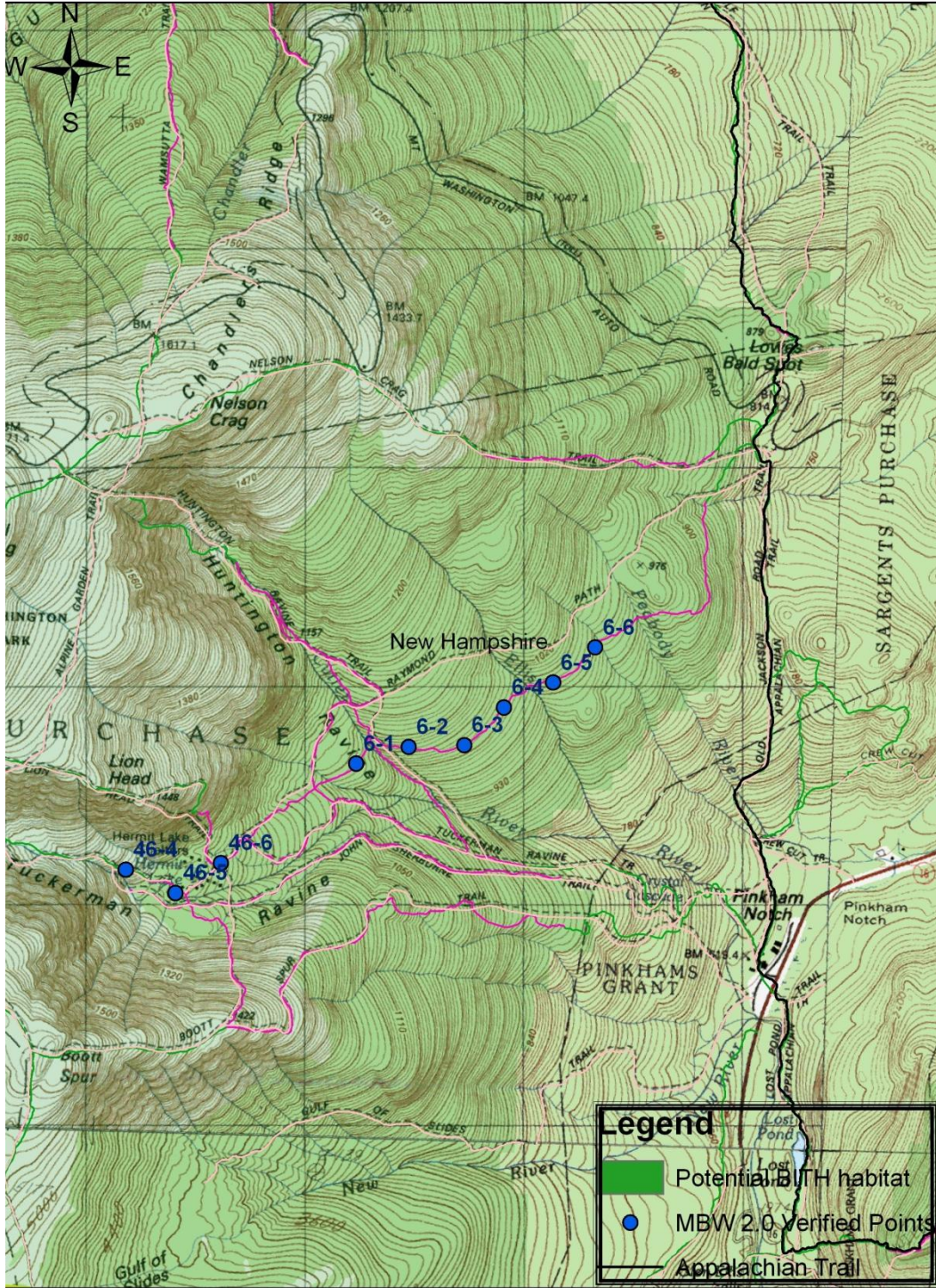
Mountain Birdwatch 2.0







Route 6: Huntington Ravine, NH

Route/Trail Access: Points are on the Raymond Path. From Pinkham Notch AMC lodge take the Tuckerman Ravine Trail (1.3 miles) to the Huntington Ravine trail (0.5 miles) to the Raymond Path. The intersection of Huntington and Raymond is between points 1 and 2.

Revised 7/2012

6 Huntington Ravine



Pt #	Picture	GPS ¹	Description
1	 Facing E from point 1.	N 44.26547 W 71.27670 Elev(m) 1041	50 m NE of stream crossing (Cutler River). After stream crossing on the other side is the junction of the Raymond Path and Huntington Ravine Trail. Very open canopy at this site, many snags. Both sides of the trail have fallen logs lying parallel along trail. The tag is on a balsam fir on NW side of trail. Large boulder in middle of trail slants to the NW and is partially covered in moss on SE side. Next to this is a flat boulder.
2	 Facing S from point 2.	N 44.26622 W 71.27371 Elev(m) 1016	2 large boulders side by side in trail. South side of trail has many fallen logs laying parallel to trail. Tag is on a very young balsam fir on south side of trail. North side of trail also has fallen logs laying parallel to trail. North side of trail has a group of 3 paper birch snags.
3	 Facing N from point 3.	N 44.26635 W 71.27047 Elev(m) 1022	Blue blaze on balsam fir (only on east side of tree) right at point. To N side of trail a balsam fir is split near base and laying across trail about 4 m overhead. Tag is on the balsam fir with blue blaze.
4	 Facing N from point 4.	N 44.26802 W 71.26833 Elev(m) 994	At point, a paper birch leans across the trail from the NW. 5 m SW on trail from point a blue blaze is on a paper birch. 3 m NE on trail a group of 2 paper birch's roots stick out across the trail. The tag is on a twin paper birch to the South.
5	 Facing E from point 5.	N 44.26905 W 71.26556 Elev(m) 986	On the south side of trail are about 3 logs laying on the ground or 1 m above ground. The log on the ground is covered in moss. One log is lying over a split balsam fir tree. There is also a moss covered log lying parallel to N side of trail. There is a rock in trail (almost width of trail) that is very lumpy and has some moss growing in it. The tag is on a very small balsam fir on N side of trail.
6	 Facing E from point 6.	N 44.27055 W 71.26321 Elev(m) 973	Large boulder takes up almost entire width of trail. It slopes to the south and has moss and other plants growing on it. Tag is on a paper birch that is leaning southward. There are a few large mountain ash trees growing along south side of trail. About 5 m east of point along south side of trail is an open area with several dead blown down trees.

Please survey this route in order, beginning with point 1.

¹Please note that waypoint locations are provided in decimal degrees.

Visit www.flickr.com and search People for "Mountain Birdwatch" to view additional pictures of your route online.