
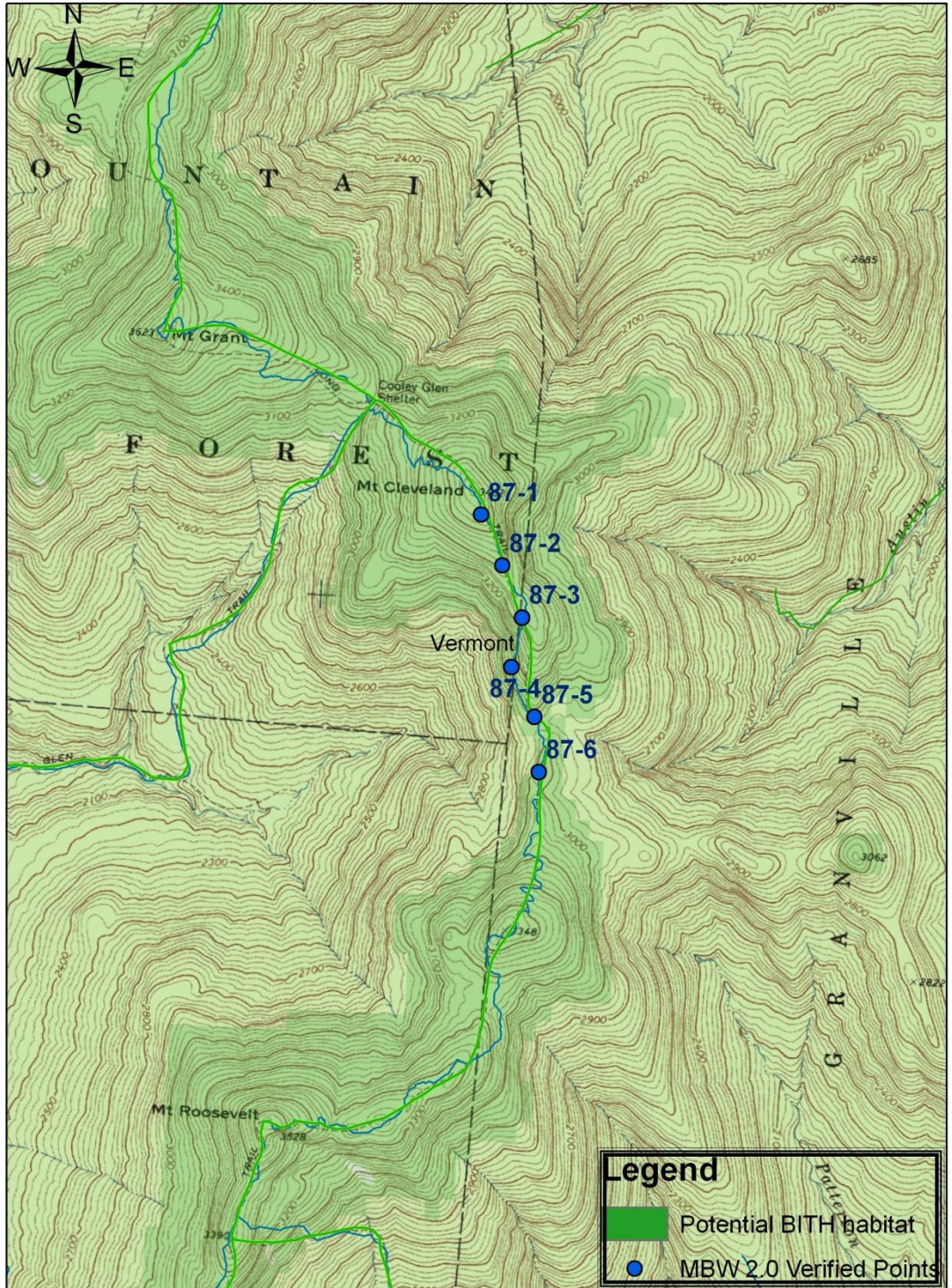














Mountain Birdwatch 2.0

Route 87: Cleveland, VT

Route/Trail Access: Lincoln Rd S to Forest Rd, 201.
Cooley Glen Trail 3.2 mi to LT. Point 1 about 0.5 miles S of intersection.
Revised 9/2012

87 Mt. Cleveland



Pt #	Picture 1	Picture 2	GPS ¹	Description
1	 Facing N from pt 1.	 Facing S from pt 1.	N 44.04531 W 72.90739 Elev(m) 1040	5m before (N) of large- 12" dia snag over/above trail. 5m tall snag w/ branch leaning down into trail @ point to E (L).
2	 Facing N from pt 2.	 Facing S from pt 2.	N 44.04327 W 72.90602 Elev(m) 1004	Point @ U-bend in trail (trail turns L about 180 degrees). At point, water bar. Cut stump 1m high to R of trail. Leaning snag (30 degree angle from ground) points into trail, point 2.5m off ground.
3	 Facing N from pt 3.	 Facing S from pt 3.	N 44.04119 W 72.90478 Elev(m) 972	Dead stump 4m tall @ point to R (W) of trail. Second dead stump-jagged- 4m tall, 3m before (N) of point. Downed fir across trail 25m before point (may be cut and on ground by next year). Downed fir @ flat area immediately followed by downhill.
4	 Facing N from pt 4.	 Facing W from pt 4.	N 44.03913 W 72.90524 Elev(m) 946	At birch stump 1m high to R of trail. Point immediately before (N of) slight bend to L for 3m. At bend, rock on L (good to sit on!) Roots from 2 sets of birch trees go over rock in trail to form downward stairs 25m N from pt coming from N.
5	 Facing N from pt 5.	 Facing S from pt 5.	N 44.03712 W 72.90379 Elev(m) 903	Very smooth birch blowdown above path (overhead) 20m before (N) point. To L (E) of point, craggy mossy rock 2m high, 4m long. Atop craggy rock twin balsam trees 2.5m high off rock, 3cm dbh (just visible in pic 2;use these to verify point location). To R (W) of point, paper birch. Sunken open area w/low veg (ferns, hobblebush, etc) to W of pt. Birch root across trail @ pt, W to E.
6	 Facing N from pt 6.	 Facing S from pt 6.	N 44.03488 W 72.90337 Elev(m) 914	Rotting log, very red/orange, coming into trail on L at point. Snag (7m high) to L of trail 3m before pt. Trail curves slightly L after point. Snag 4m high 3m before point on R. If you get to open area w/ferns, you've gone 15m too far S.

Please survey this route in order, beginning with point 1.

¹Please note that waypoint locations are provided in decimal degrees.

Visit www.flickr.com and search People for "Mountain Birdwatch" to view additional pictures of your route online.