
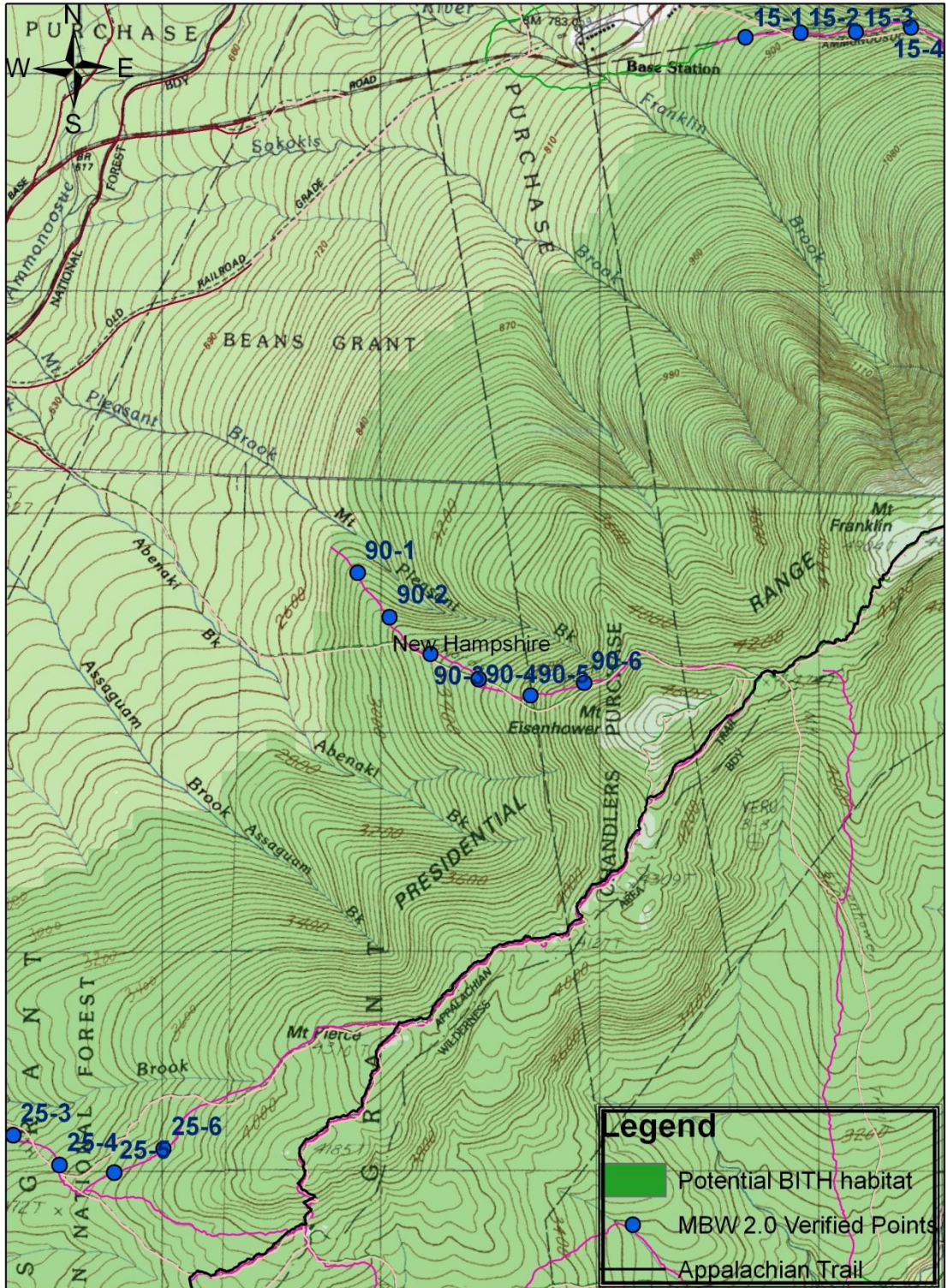













Mountain Birdwatch 2.0

Route 90: Mt. Eisenhower, NH

Route/Trail Access: Edmand's Path.
Revised 9/2012

90 Mount Eisenhower



Pt #	Picture 1	Picture 2	GPS ¹	Description
1	 Facing S from pt 1.	 Facing E from pt 1.	N 44.2463 W 71.36793 Elev(m) 897	Point is at a rock water bar where trail turns W/NW (downhill). Trailheads S uphill. A 1m high + 1m long boulder is 7m down trail on the east side of the trail. A 50in (? Maybe cm) dbh* balsam fir is on East side of trail 2m beyond the boulder (NW). Tag is 30in dbh balsam fir on West side of water bar.
2	 Facing S from pt 2.	No good second picture available.	N 44.24451 W 71.36603 Elev(m) 975	Point is at a rock water bar that drains NE. Rocks are placed along W side of trail and across trail (like another water bar) 2.5m S. Past this row of rocks the trail is on bedrock for as far as you can see W from the point. Tag on 12cm dbh balsam fir on E side of trail.
3	 Facing W from pt 3.	 Facing E from pt 3.	N 44.24305 W 71.36362 Elev(m) 1025	1m East of point on N side of trail, a twin balsam fir snag's (25cm dbh) western trunk has broken to 1.5m tall while Eastern trunk is 5.5m tall. Large (2m) boulder in trail 10m to E, juts out from S. trail curves around it to S. tag is 20cm dbh balsam fir on S side of trail.
4	 Facing S from pt 4.	 Facing N from pt 4.	N 44.24207 W 71.36082 Elev(m) 1108	Trail is climbing steeply here and very rocky. Trail uphill (S) is lined neatly with rocks along sides of trail, while trail downhill (N) is not lined neatly. Two small boulders (1m high and 1m wide each) on W side of trail, one at trail edge and the other 1m off trail behind 15cm dbh mountain ash. tag is 15cm dbh balsam fir, 2m south of small boulders on W side of trail.
5	 Facing E from pt 5.	 Facing W from pt 5.	N 44.24147 W 71.35782 Elev(m) 1193	Western trail opens to 2 small flat clearings on S side (5mx5m) 6m long snag running E + W along the back of the clearing. 2m tall stump on S side of trail, 4m E of point. Tag on 35cm dbh snag on S side of trail, at E end of this small clearing.
6	 Facing W from pt 6.	 Facing E from pt 6.	N 44.24203 W 71.35479 Elev(m) 1276	For 10m W of point along trail is relatively rock free (just pebbles + dirt make up trail). 5m W of point a paper birch snag leans out from trail to the N. point is right as trail becomes large rocks again(.5x.5m). Tag is 25cmdbh balsam fir on S side of trail, curving toward the N and then growing straight.

*dbh = diameter at breast height

Please survey this route in order, beginning with point 1.

¹ Please note that waypoint locations are provided in decimal degrees.

Visit www.flickr.com and search People for "Mountain Birdwatch" to view additional pictures of your route online.