

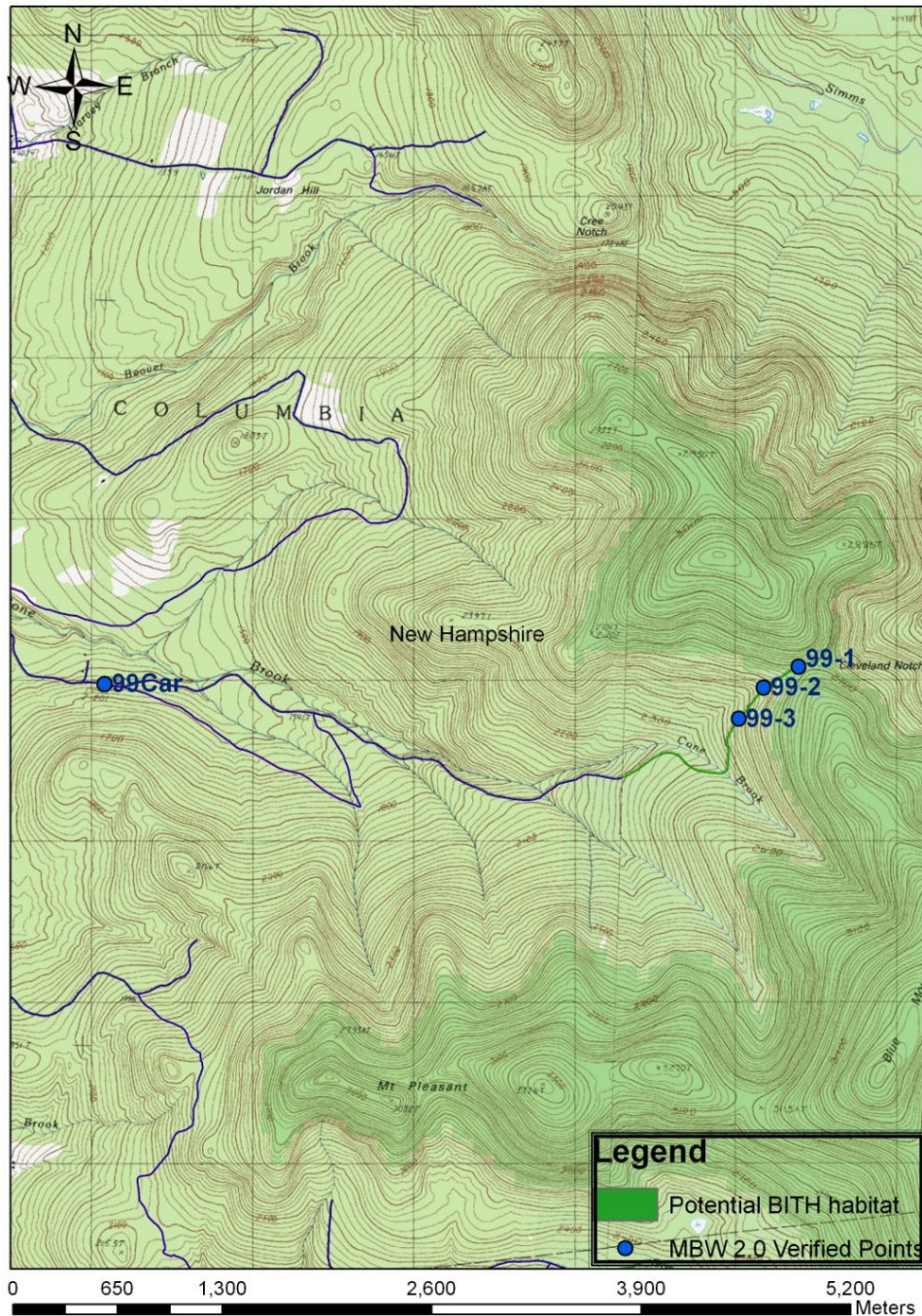
# Mountain Birdwatch 2.0

## Route 99: Cleveland Notch, NH







**Hike Duration/Difficulty:** 1 hour/4km.

**Route/Trail Access:** High-clearance vehicle is strongly recommended to access this route. From Route 3, turn E onto Washburn Road at Irving Gas Station and Blue Mountain Variety Store. Continue on gravel road behind gas station, reach 3-way fork, take middle fork. Go 0.1mi, turn R. Go 0.5mi, turn L. Go another 0.5mi, turn L again. Continue 0.2 mi past several cabins on the left, arrive at a locked orange gate, park here (99Car: 44.81193, -71.54039). Because this hike is along a wide, gently graded gravel road, it's a good candidate to hike in on the morning of the count. Alternatively, there's a good flat camping area near 99-1. From the orange gate walk 2.6km. Bear left at the fork. As of June 2010, this is passable on foot. At 3.8km from the car, turn L at another fork. Within 100m, cross a wooden bridge. First point is ~800m past the bridge.

Revised 9/2013



\*99Car=Potential parking

Pt #	Picture 1	Picture 2	GPS <sup>1</sup>	Description
<b>1</b>	 Facing E from pt 1.	 Facing W from pt 1.	N 44.81456 W 71.48534  Elev(m) 827	Large clearing to S of trail. Trail opens up if coming from W into clearing. Point is 50m from opening.
<b>2</b>	 Facing NE from point 2.	 Facing SW from point 2	N 44.81288 W 71.48867  Elev(m) 786	50m E, a tree hangs over the trail. To the W, the road turns S out of view. Can see a mountain peak to the W.
<b>3</b>	 Facing E from pt 3.	 Facing W from pt 3.	N 44.81109 W 71.49054  Elev(m) 746	To W 50m is a small ditch in the road and a mountain view above. 100M uptrail to the E, on S side is a large rock.

**\*Please survey this route in order, beginning with point 1.\***

<sup>1</sup>Please note that waypoint locations are provided in decimal degrees.

Visit [www.flickr.com](http://www.flickr.com) and search People for “Mountain Birdwatch” to view additional pictures of your route online.