

# Mountain Birdwatch 2.0

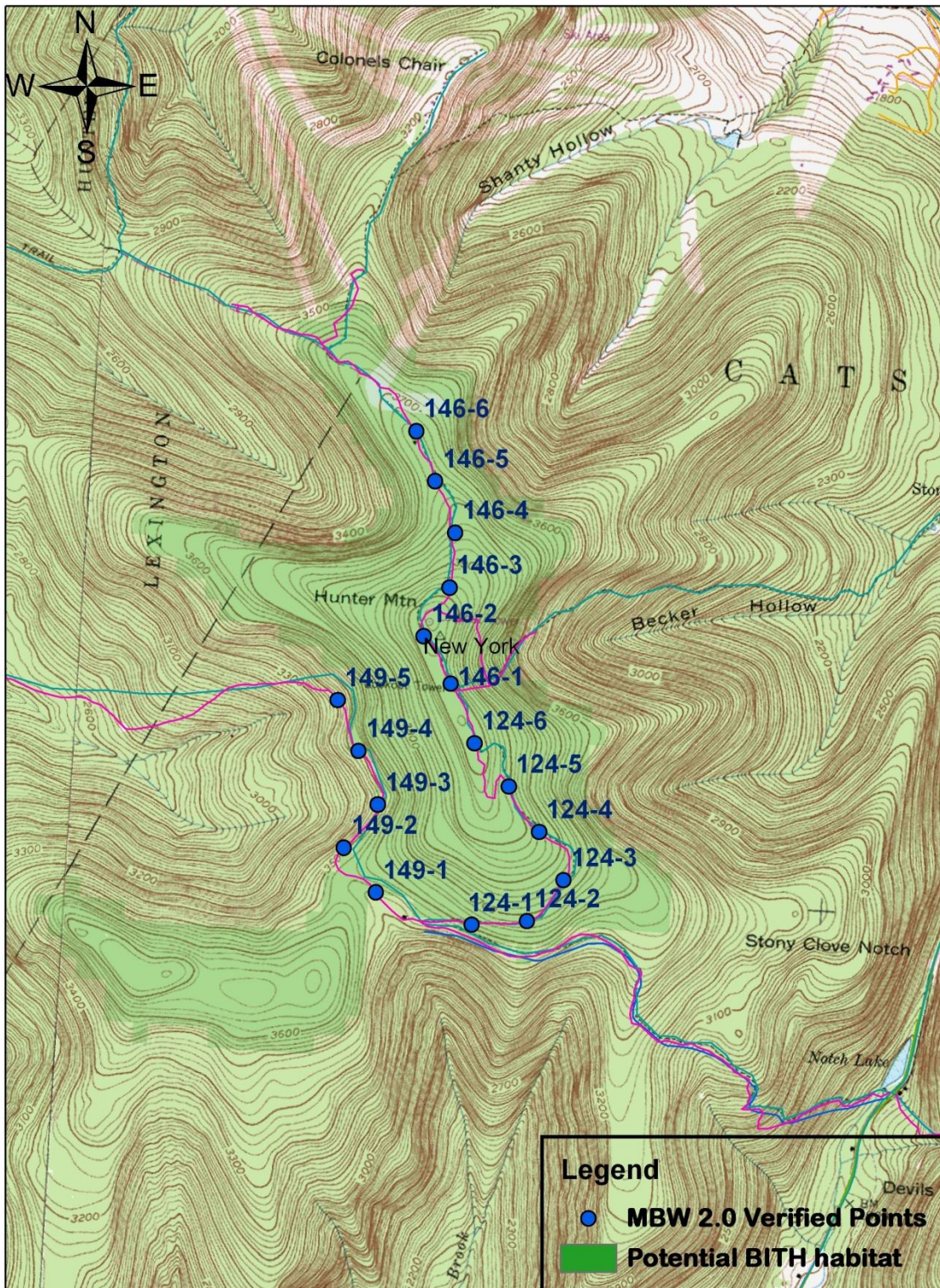
## Route 146: Hunter Mt. North, NY

Hike Duration/Difficulty: 1hr 20 min.













Route/Trail Access: 1 hr 20 min up Becker Hollow Trail from trailhead. All points are due N. from trail junction.

Revised 3/2016

### 146 Hunter Mountain North





Pt #	Picture 1	Picture 2	GPS <sup>1</sup>	Description
<b>1</b>	 Facing N from pt 1.	 Facing S from pt 1.	<b>N</b> 42.17575 <b>W</b> 74.22903 <b>Elev (m)</b> 1222	Point is 20m N. on trail from trail junction of Becker Hollow trail and Hunter Mt. Trail. MBW tag on 12cm dbh (diameter breast height) balsam fir on E. side of trail ~1m off trail edge.
<b>2</b>	 Facing N from pt 2.	 Facing S from pt 2.	<b>N</b> 42.17703 <b>W</b> 74.23067 <b>Elev (m)</b> 1222	20m S. of point on trail, a 65cm dbh spruce is leaning across trail from W. to E. and is marked w/ blue foot trail marker. MBW tag in 25cm dbh spruce on W. side of trail-this tree also has blue foot trail marker on N. side. 3m long fallen snag lies along E. edge of trail at point.
<b>3</b>	 Facing N from pt 3.	 Facing S from pt 3.	<b>N</b> 42.17908 <b>W</b> 74.22942 <b>Elev (m)</b> 1206	Point is 8m S. of blue foot trail marker on 15cm dbh paper birch. MBW tag on 7cm fir on W. side of trail. 9m S. of point is water bar diagonally across trail. Trail is on steep incline at the point.
<b>4</b>	 Facing N from pt 4.	 Facing S from pt 4.	<b>N</b> 42.18165 <b>W</b> 74.22965 <b>Elev (m)</b> 1165	Point is 4.5m N. of a diagonal log waterbar. MBW tag in 7cm paper birch tree on W. side of trail. 2m S. of this birch is a 1m dbh stump ~0.75m tall. 4m N. of point on W. side of trail is a 65cm dbh spruce and 1m further N. (also on W. side of trail) is a 50cm dbh paper birch. A blue trail marker is tagged on the 65cm spruce.
<b>5</b>	 Facing N from pt 5.	 Facing S from pt 5.	<b>N</b> 42.1834 <b>W</b> 74.23057 <b>Elev (m)</b> 1142	Trail is very flat at point. MBW tag in 25cm dbh spruce on E. side of trail. 2m N. of point a stump sticks up 1m and the fallen trunk lies parallel to trail on W. side of trail. Yellow "Horse trail NYS Environmental Conservation" tag on downed snag facing up. Water bars 10m N. + 13m S. of point across trail.
<b>6</b>	 Facing N from pt 6.	 Facing S from pt 6.	<b>N</b> 42.18541 <b>W</b> 74.23177 <b>Elev (m)</b> 1140	Trail curves slightly W. (if headed N.) and 6 large flat rocks compose trail substrate. MBW tag in 25cm spruce on W. side of trail. This spruce also has blue foot trail marker tag. The largest flat rock, exposed for the width of trail and 3m length of trail is 2.5 m N. of point.

<sup>1</sup> Please note that waypoint locations are provided in decimal degrees.

\*Please survey this route in order, beginning with point 1.

Visit [www.flickr.com](http://www.flickr.com) and search People for "Mountain Birdwatch" to view additional pictures of your route online.