

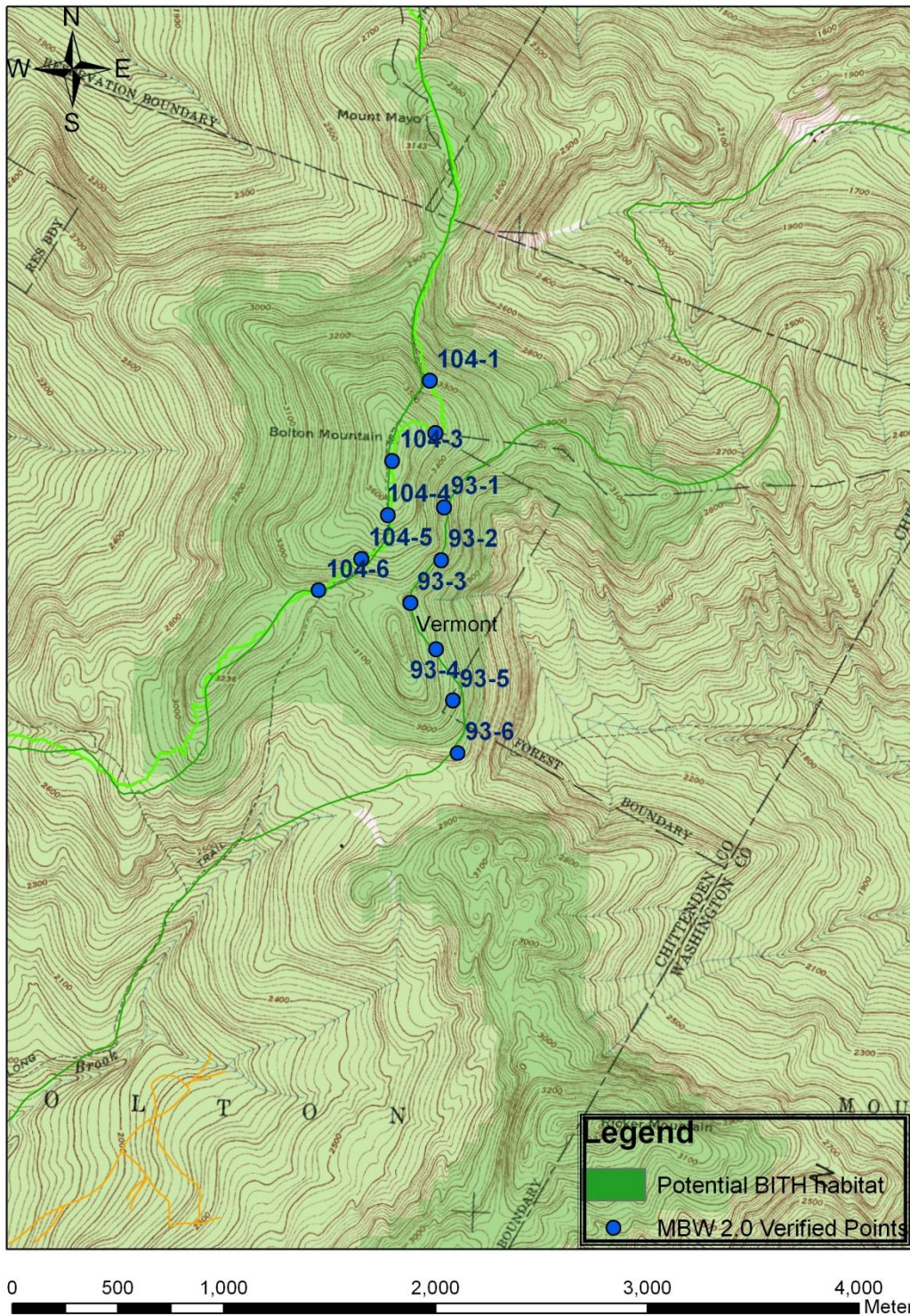
Mountain Birdwatch 2.0













Route 93: Bolton Mt. East, VT

Hike Duration/Difficulty: ~1 hour.

Route/Trail Access: Go to Bolton Ski Area parking lot at top of Bolton Access Road, Bolton. Bolton X-country trail system - Catamount Trail North from ski area - Bryant Trail to Birch Loop to Catamount Trail, moderate, often muddy hike. ~ 1 1/2 miles to point 6.

93 Bolton Mountain East



Pt #	Picture 1	Picture 2	GPS	Description
1	 Facing N from pt 1.	 Facing S from pt 1.	N 44.44658 W 72.83661	Gentle 5 m downhill, mossy rock 2 m long across trail @ point after 3m of uphill. Fallen elevated tree w/ lots of branches on trail 4 m N before point. Water bars across trail. Gully to E of trail
2	 Facing E from pt 2.	 Facing W from pt 2.	N 44.44433 W 72.83662	Blue Catamount ski marker @ point. Broken stump/root sticking into path. Rock overhang 1.5 m tall 3 m to NW of trail. Trail level, steep NW/SE slope.
3	 Facing N from pt 3.	 Facing S from pt 3.	N 44.44245 W 72.83834	Boggy. 12 m N of dead tree, ~ 5 cm dbh*, very light color, 4 m high. Trail straight 6 m in either direction @ pt. Very boggy 6 m N, then uphill ~ 4 ft. Tree w/ many lichens fallen but snagged overhead @ pt. 40 m S of Raven's Wind Intersection.
4	 Facing N from pt 4.	 Facing W from pt 4.	N 44.44053 W 72.83668	Trail opens up- rocky trail- wide, flat rock in trail. Blue rectangular trail tag to S 4 m, Catamount tag uphill 2 m on a paper birch. Birch root across trail 2 m N before point.
5	 Facing N from pt 5.	 Facing S from pt 5.	N 44.43840 W 72.83553	Congratulations, you have just left the bog. Wet area ends @ giant (3 m diameter) rootball N of point. Point @ mossy fallen trunk, ~2 m from water bar N of point.
6	 Facing N from pt 6.	 Facing W from pt 6.	N 44.43616 W 72.83510	25 m W of Cotton Brook Trail intersection (the first or northern intersection). Point @ red trail marker on paper birch. Wide trail, gentle downhill, open and grassy.

dbh = diameter at breast height

► Please survey this route in order, beginning with point 1. ◀

Visit www.flickr.com and search People for "Mountain Birdwatch" to view additional pictures of your route online.