

Mountain Birdwatch 2.0

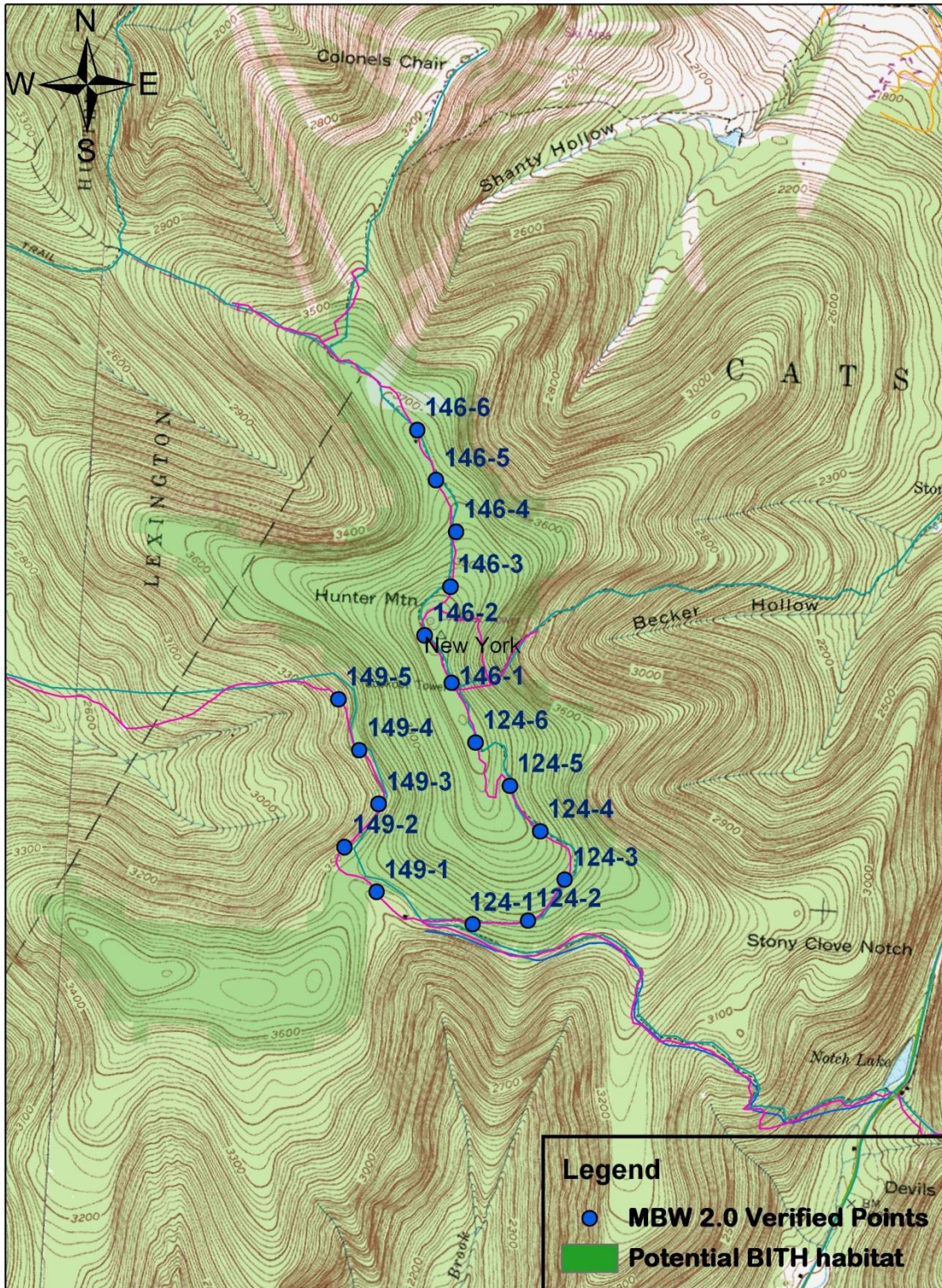
Route 146: Hunter Mt. North, NY













Hike Duration/Difficulty: 1hr 20 min.

Route/Trail Access: 1 hr 20 min up Becker Hollow Trail from trailhead. All points are due N. from trail junction.

Revised 3/2017

146 Hunter Mountain North



Pt #	Picture 1	Picture 2	GPS ¹	Description
1	 Facing N from pt 1.	 Facing S from pt 1.	N 42.17514 W 74.22895 Elev (m) 1222	Point is 20m N. on trail from trail junction of Becker Hollow trail and Hunter Mt. Trail. MBW tag on 12cm dbh (diameter breast height) balsam fir on E. side of trail ~1m off trail edge.
2	 Facing N from pt 2.	 Facing S from pt 2.	N 42.17703 W 74.23067 Elev (m) 1222	20m S. of point on trail, a 65cm dbh spruce is leaning across trail from W. to E. and is marked w/ blue foot trail marker. MBW tag in 25cm dbh spruce on W. side of trail-this tree also has blue foot trail marker on N. side. 3m long fallen snag lies along E. edge of trail at point.
3	 Facing N from pt 3.	 Facing S from pt 3.	N 42.17908 W 74.22942 Elev (m) 1206	Point is 8m S. of blue foot trail marker on 15cm dbh paper birch. MBW tag on 7cm fir on W. side of trail. 9m S. of point is water bar diagonally across trail. Trail is on steep incline at the point.
4	 Facing N from pt 4.	 Facing S from pt 4.	N 42.18165 W 74.22965 Elev (m) 1165	MBW tag on 7cm paper birch tree on W. side of trail. 2m S. of this birch is a 1m dbh stump ~0.75m tall. 4m N. of point on W. side of trail is a 65cm dbh spruce and 1m further N. (also on W. side of trail) is a 50cm dbh paper birch. A blue trail marker is tagged on the 65cm spruce.
5	 Facing N from pt 5.	 Facing S from pt 5.	N 42.1834 W 74.23057 Elev (m) 1142	Trail is very flat at point. MBW tag on 25cm dbh spruce on E. side of trail, along with blue "Horse trail" marker and NY DEC trail marker.
6	 Facing N from pt 6.	 Facing S from pt 6.	N 42.18541 W 74.23177 Elev (m) 1140	Trail curves slightly W. (if headed N.) and trail substrate is primarily gravel (rocks visible in photos have been covered by gravel). MBW tag is no longer visible, as the spruce it was on has fallen and been removed.

¹ Please note that waypoint locations are provided in decimal degrees.

*Please survey this route in order, beginning with point 1.

Visit www.flickr.com and search People for "Mountain Birdwatch" to view additional pictures of your route online.