

Mountain Birdwatch 2.0

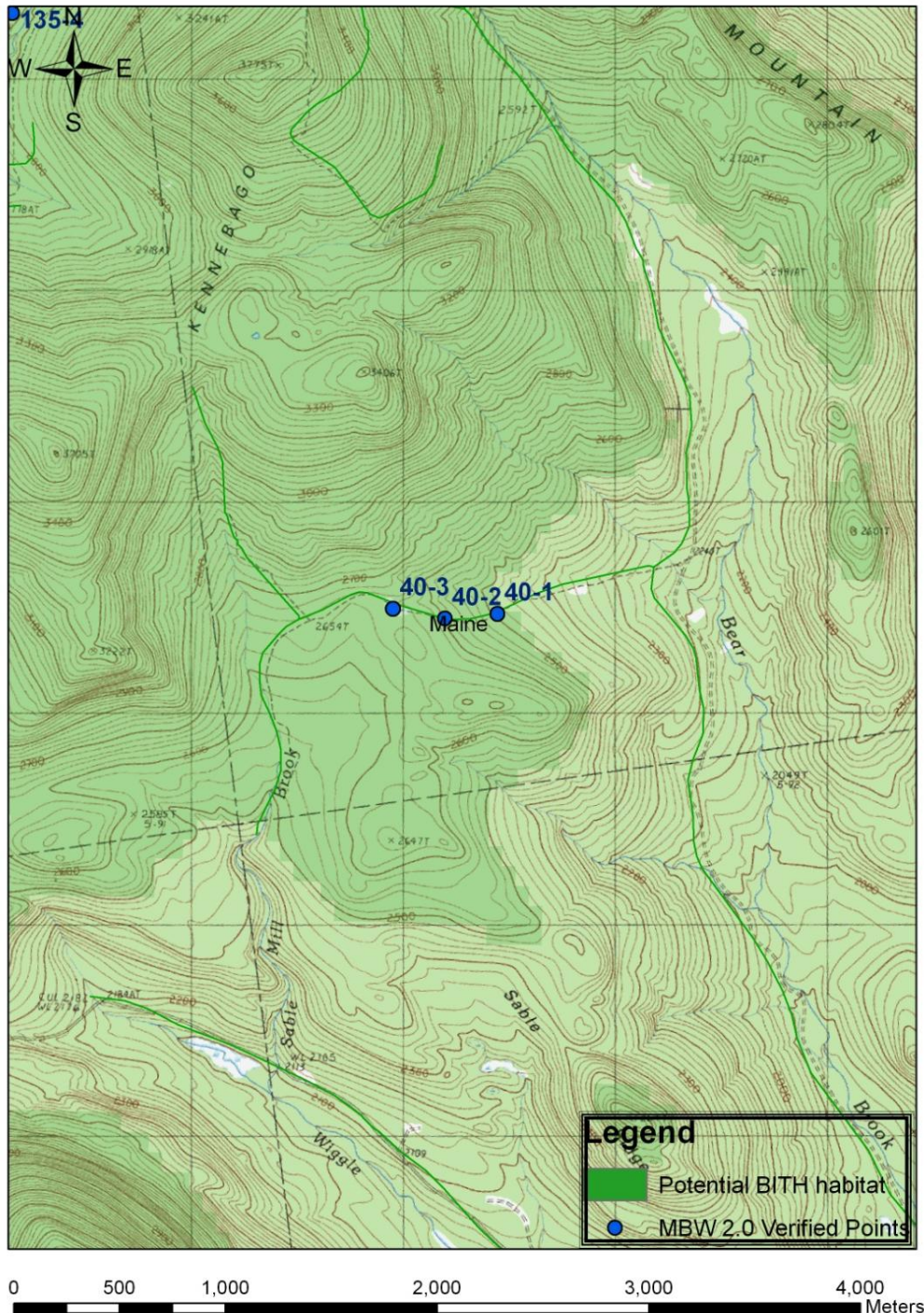
Route 40: Wiggle Sable Mill Brook, ME







Hike Duration/Difficulty: 10 minutes to 40-1.

Route/Trail Access: *Note: Vehicle clearance of at least 7-8 inches necessary to reach this site.* From Rt. 16 near Rangeley, leave the pavement and travel north on Morton Cutoff Rd. Take a right onto Lincoln Pond Rd. After crossing a river, take a left onto Kennebago River Rd. Go north about 3.5 miles to unnamed logging road on left. Cross bridge, make an immediate right. Stay straight for about 3.5 miles to a small unnamed road on left (west). Travel uphill for about half a mile until pulled culverts block further progress. Park and hike the rest of the way up this winter logging road to 40-1. The going is easy and the direction of travel is very clear. Road ends abruptly a few meters past 40-3 in an area piled high with logging debris; skid trails continue past this point to N and S.

Revised 8/2014

40 Wiggle Sable Mill Brook



Pt #	Picture 1	Picture 2	GPS ¹	Description
1	 Facing E from pt 1.	 Facing S from pt 1.	N 45.19955 W 70.80177 Elev(m) 764	10m E, a 1m rock sits directly in the middle of the road. 10M N, a 3m rock sits beside the road. 5M S, a set of stumps and logs sits in a large pile. Tallest spruce in vicinity is off the road to the SE.
2	 Facing E from pt 2.	 Facing S from pt 2.	N 45.19931 W 70.80493 Elev(m) 792	Route is an old logged road covered with slash and debris. 30M E, a pair of 1m-tall stumps sit beside the road to the N. To S is a 3m-wide mound covered with numerous stumps of small trees.
3	 Facing N from pt 3.	 Facing S from pt 3.	N 45.19968 W 70.80805 Elev(m) 806	Logging road/slash area turns to the right/N for 30m before coming to 40-3; comes to an abrupt end a few meters past, ending in spruce/fir regrowth and grass. No discernible road or trail remains past this point.

Please survey this route in order, beginning with point 1.

¹Please note that waypoint locations are provided in decimal degrees.

Visit www.flickr.com and search People for “Mountain Birdwatch” to view additional pictures of your route online.