

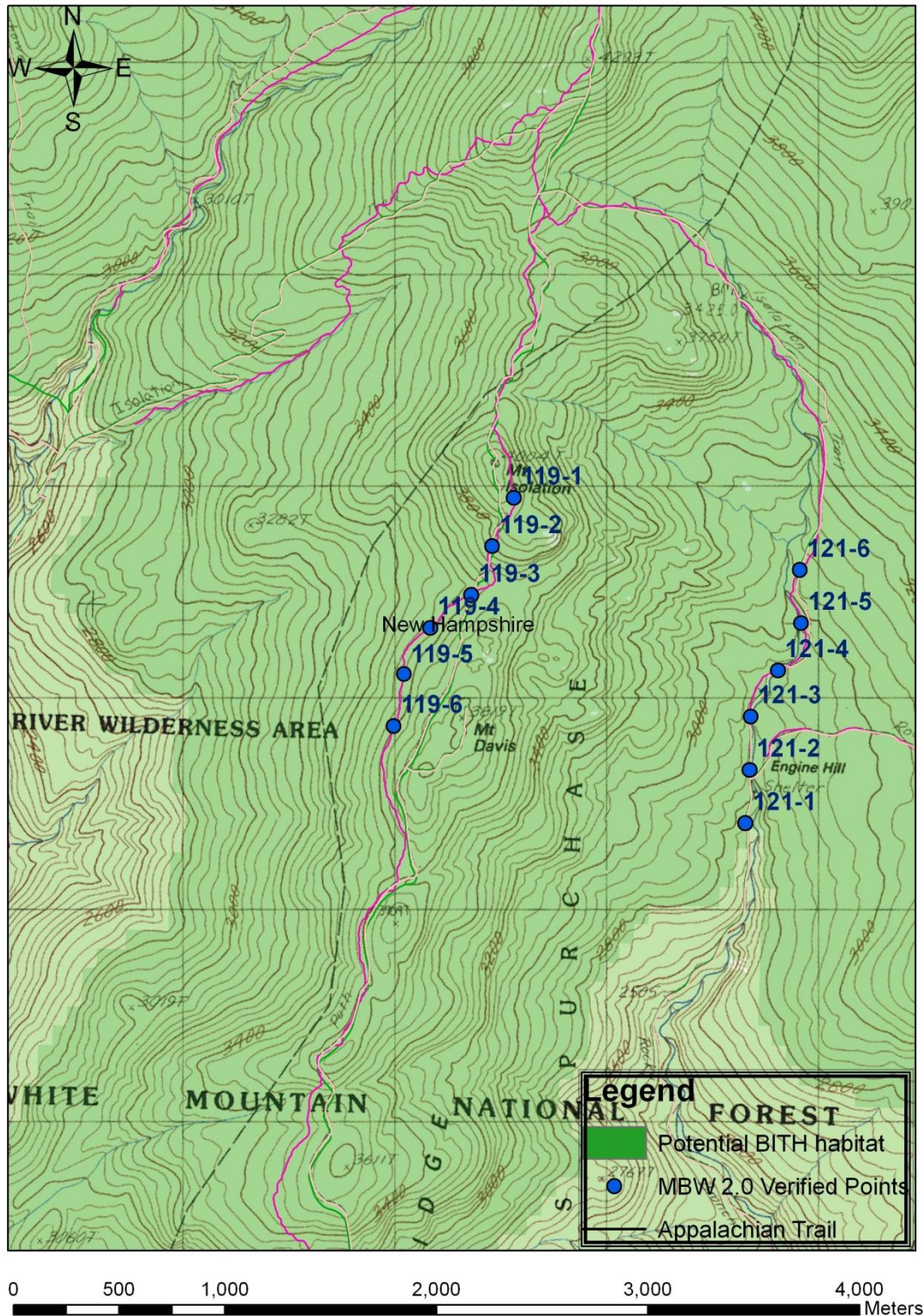
Mountain Birdwatch 2.0







Route 119: Isolation, NH

Hike Duration: Approx. 4 hr. hike time to point 1. **Route Access:** From trailhead parking off Rt. 16 for Rocky Branch trail, take the Rocky Branch trail 3.7 miles to the Isolation trail, 3.5 miles to the top of Mt. Isolation. Points begin here on the Davis Path.

Revised 11/2012

119 Isolation



Pt #	Picture	GPS ¹	Description
1	 <p>Facing N from pt 1.</p>	N 44.21347 W 71.30814 Elev(m) 1197	3 m North of point is a water drainage area across trail. On west side of trail are 2 large snags. Also on west side is a fallen log. To the N 12 m a balsam fir leans across trail. Tag is on a balsam fir on east side of trail that is right next to a smaller balsam fir.
2	 <p>Facing N from pt 2.</p>	N 44.21139 W 71.30932 Elev(m) 1161	On NW side of trail is a 1 m high stump. Next to this is a dead balsam fir curved around a living balsam fir. Between these two things is a moss covered log. Trail descends to SW. On SE side of trail is a huge moss covered boulder with many balsam fir growing on it. Tag is on the balsam fir that has the dead tree curved around it.
3	 <p>Facing N from pt 3.</p>	N 44.20927 W 71.31058 Elev(m) 1098	On the N side of the trail is a fallen paper birch lying parallel to the trail. The stump of this tree is about 1.5 m high and is right by the log. Both have black fungus growing on them. A moss covered rock sticks out into trail from right by the stump. South side of trail is a large moss covered rock about 1 m off trail - also has some small trees growing on top of it. Tag is on a small balsam fir on south side of trail.
4	 <p>Facing S from pt 4.</p>	N 44.20781 W 71.31287 Elev(m) 1080	On N side of trail are cut fallen logs in front of a dead paper birch snag. A 1 ft by 1 ft rock in middle of trail is covered in moss and takes up almost entire width of trail. The trail is very eroded here. About 5 m S of point a log is cut to clear the trail and a moss covered root mass has a hole in the middle of it. About 15 m south on trail there is a small stream crossing. Tag is on a balsam fir to NW.
5	 <p>Facing N from pt 5.</p>	N 44.20582 W 71.31441 Elev(m) 1089	1 m N on trail a very small stream/pool of water crosses the trail. To the south are 2 balsam fir snags and 1 paper birch snag that are covered in moss. Also a large balsam fir to the west is covered in moss. Tag is on a young balsam fir right by trail on west side.
6	 <p>Facing E from pt 6.</p>	N 44.20360 W 71.31496 Elev(m) 1100	Trail curves around a 1 ft high moss covered stump in the trail (just slight curve to East). To the North about 5 m water runs off the trail. On SE side of trail is a fallen moss covered tree with root ball still attached. Tag is on balsam fir to west.

Please survey this route in order, beginning with point 1.

¹Please note that waypoint locations are provided in decimal degrees. Visit www.flickr.com and search People for "Mountain Birdwatch" to view additional pictures of your route online.