

Mountain Birdwatch 2.0

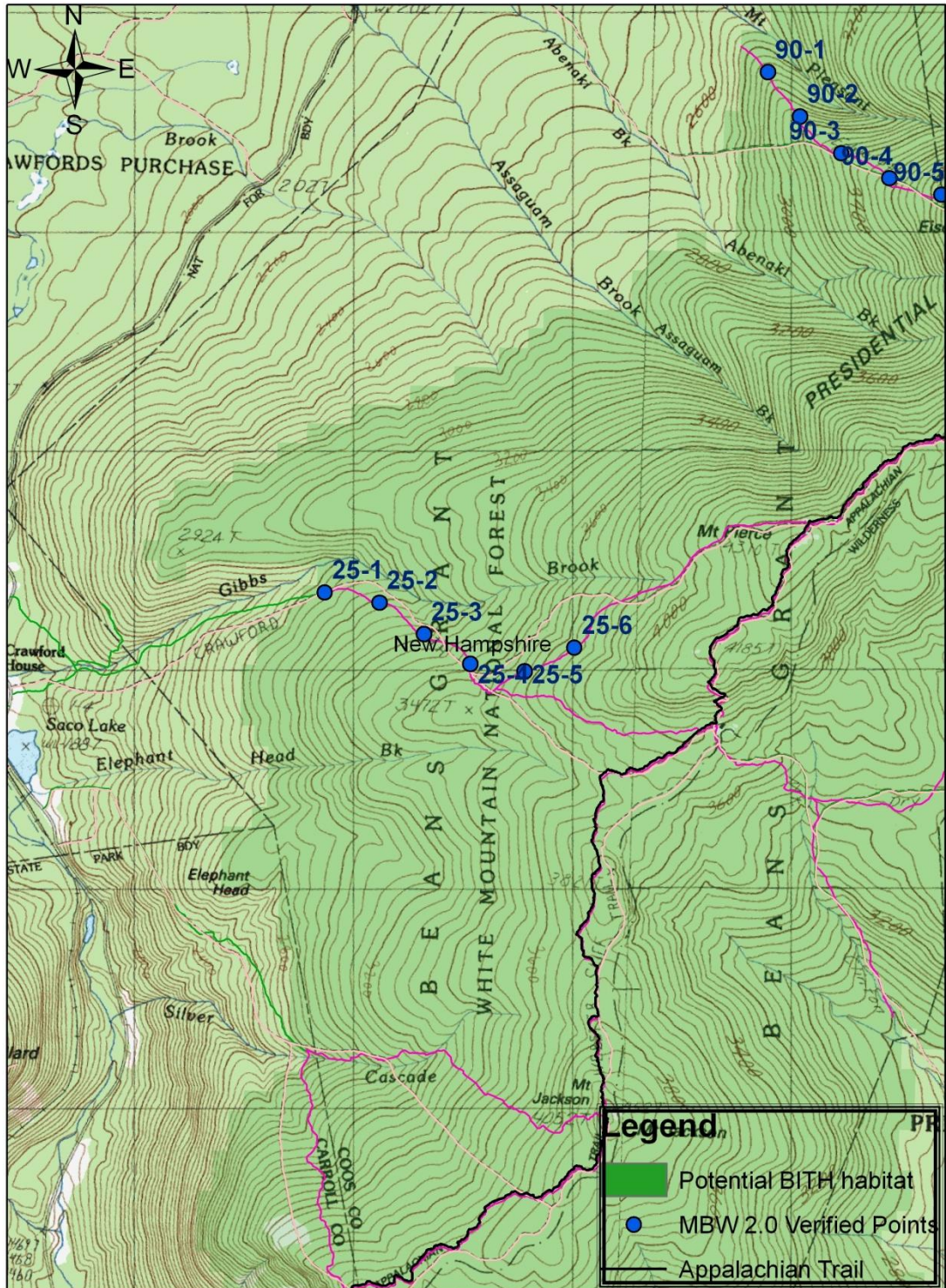
Route 25: Pierce West, NH

Hike Duration/Difficulty: About 2 miles to point 1, and ~1hr. hike time.













Route/Trail Access: Crawford Path Trail, accessed from the parking area on Mt. Clinton Road.

Revised 8/2012

25 Pierce West



0 500 1,000 2,000 3,000 4,000 Meter:

Pt #	Picture 1	Picture 2	GPS ¹	Description
1	 Facing E from pt 1.	 Facing W from pt 1.	N 44.22442 W 71.3924 Elev(m) 878	Water log across trail right at point. To the N, 10m off trail on trunk of a double trunked yellow birch has split off and is fallen over. 5m to the west on N side of trail is a large yellow birch with a large split up side. 5m east is another double trunked yellow birch. Tag is on a small balsam fir on N side of trail.
2	 Facing S from pt 2.	 Facing W from pt 2.	N 44.22405 W 71.38924 Elev(m) 918	On South side of trail, 4m off trail is a large dead paper birch with most of the bark peeled off. 5m east of this is a 5m high broken off fir. Tag is on a small balsam fir 1m N of dead paper birch. To the east, 5m up trail, a yellow birch leans out over the trail.
3	 Facing N from pt 3.	 Facing E from pt 3.	N 44.22269 W 71.38661 Elev(m) 982	To the north there is a leaning balsam fir tree. To the west in trail there is a large stump, lying on its side (roots not attached in ground), water bar 5m west of point across trail. 5m east on trail, a dead paper birch's roots extend into trail. Tag is on a balsam fir on N side of trail.
4	 Facing N from pt 4.	 Facing W from pt 4.	N 44.22165 W 71.38398 Elev(m) 1022	On west side of trail, a fallen log runs parallel to the trail. 2m S of point a water log crosses trail. This water flows into a stream running along east side of trail. Tag is on a red spruce on west side of trail behind fallen log.
5	 Facing E from pt 5.	 Facing W from pt 5.	N 44.22138 W 71.38082 Elev(m) 1075	To the N there is a leaning dead paper birch. To the S, 3 paper birch snags in an open area. On south side of trail, 5m west of point, there is a moss covered log with an upturned root ball. Across trail from this to the north is a large moss covered rock. The tag is on a small leaning balsam fir behind this rock.
6	 Facing E from pt 6.	 Facing W from pt 6.	N 44.22245 W 71.3781 Elev(m) 1108	To the N there is a stream about 5m off trail. Trail makes a slight curve to west of point around a 4m high snag, a small balsam fir, a stump, and some large rocks. Tag is on a balsam fir on south side of trail. 3m east of point a balsam fir becomes double trunked about 5m up from base.

Please survey this route in order, beginning with point 1.

¹ Please note that waypoint locations are provided in decimal degrees.

Visit www.flickr.com and search People for "Mountain Birdwatch" to view additional pictures of your route.