

Mountain Birdwatch 2.0

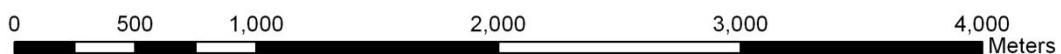
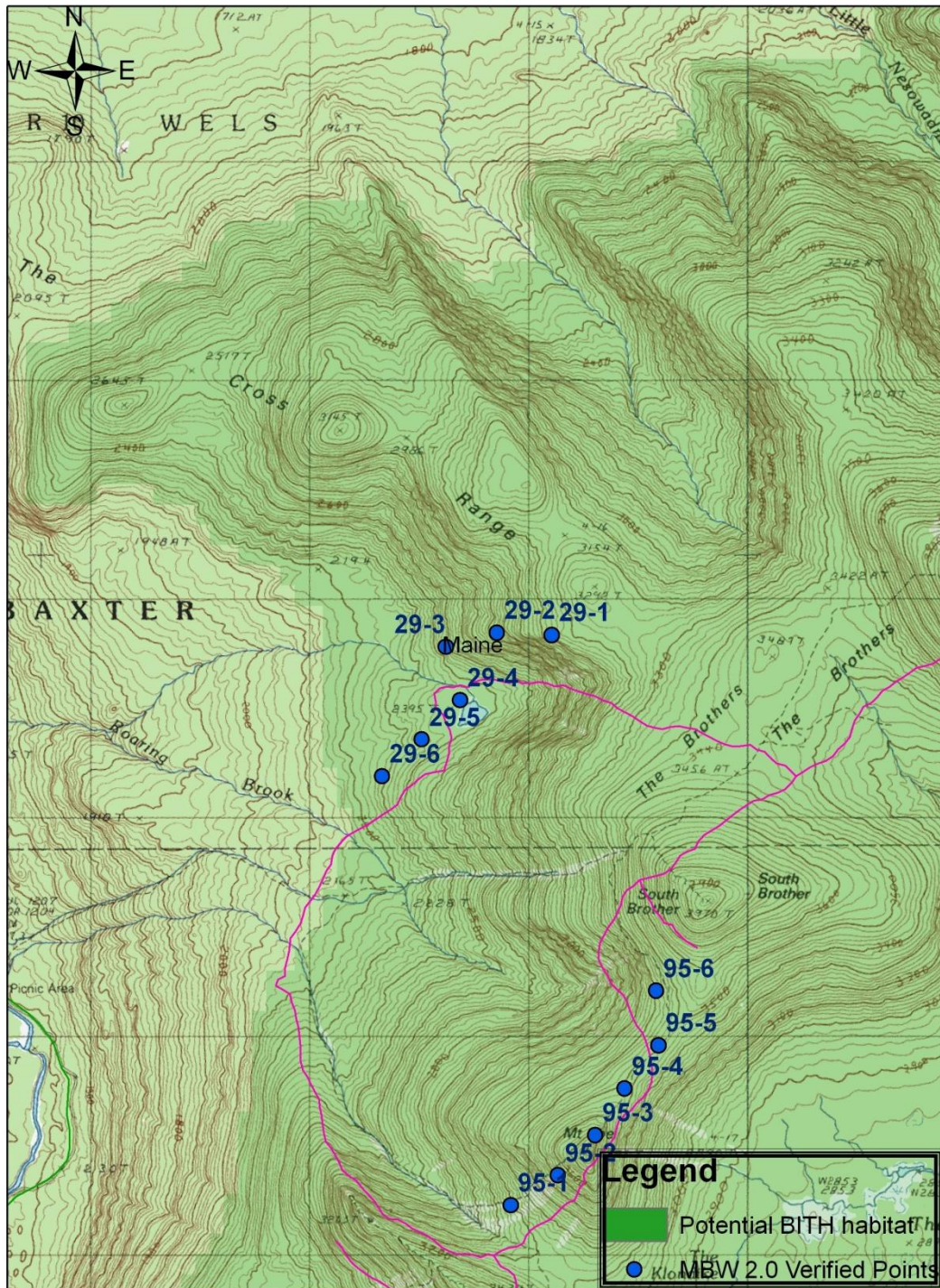
Route 29: Brothers East, ME













Hike Duration/Difficulty: 1.5 hours

Route/Trail Access: Baxter State Park, Marston Trailhead, 1.7 miles to pond and points continue on for another .3 miles.

Revised 8/2013

29 Brothers East



| Pt # | Picture 1 | Picture 2 | GPS ¹ | Description |
|----------|---|---|---|---|
| 1 |  Point 1 facing E |  Point 1 facing W | N 45.95513 W 69.01103 Elev(m) 950 | A stair rock @ point. 8+ snags to be seen from point. Trail extremely eroded between points 1 & 2. |
| 2 |  Point 2 facing W |  Point 2 facing E | N 45.95523 W 69.01427 Elev(m) 849 | A house sized rock to the north of point. Birch to north, conifers to south of point. Three large, tall snags, one twice as big as the others, all within 6 meters of point. |
| 3 |  Point 3 facing S |  Point 3 facing N | N 45.95464 W 69.01731 Elev(m) 737 | A large, flat rock at 45 degrees in trail @ point. Above point a blue blaze on a spruce. Lots of trees down @ point. One big stump above flat rock. |
| 4 |  Point 4 facing S |  Point 4 facing N | N 45.95244 W 69.01644 Elev(m) 728 | 80 meters before point arrive at pond. NE of point a stump in trail with blue blaze. Beaver pond flooding trail in 2013. |
| 5 |  Point 5 facing W |  Point 5 facing E | N 45.95082 W 69.01871 Elev(m) 710 | Dense growth on each side of the trail. 9" diameter tall birch snag SW of point. Another 10" diameter broken off snag SE of point with roots reaching into trail. 60 meters west of point a creek crossing. |
| 6 |  Point 6 facing W |  Point 6 facing E | N 45.94932 W 69.02103 Elev(m) 699 | Blue blaze east of point on trail. To south a 30+ meter long fallen tree. Just west of point a clearing with birch. A lot of blowdowns at this point. |

Please survey this route in order, beginning with point 1.

¹ Please note that waypoint locations are provided in decimal degrees.

Visit www.flickr.com and search People for "Mountain Birdwatch" to view additional pictures of your route online.