

# Mountain Birdwatch 2.0


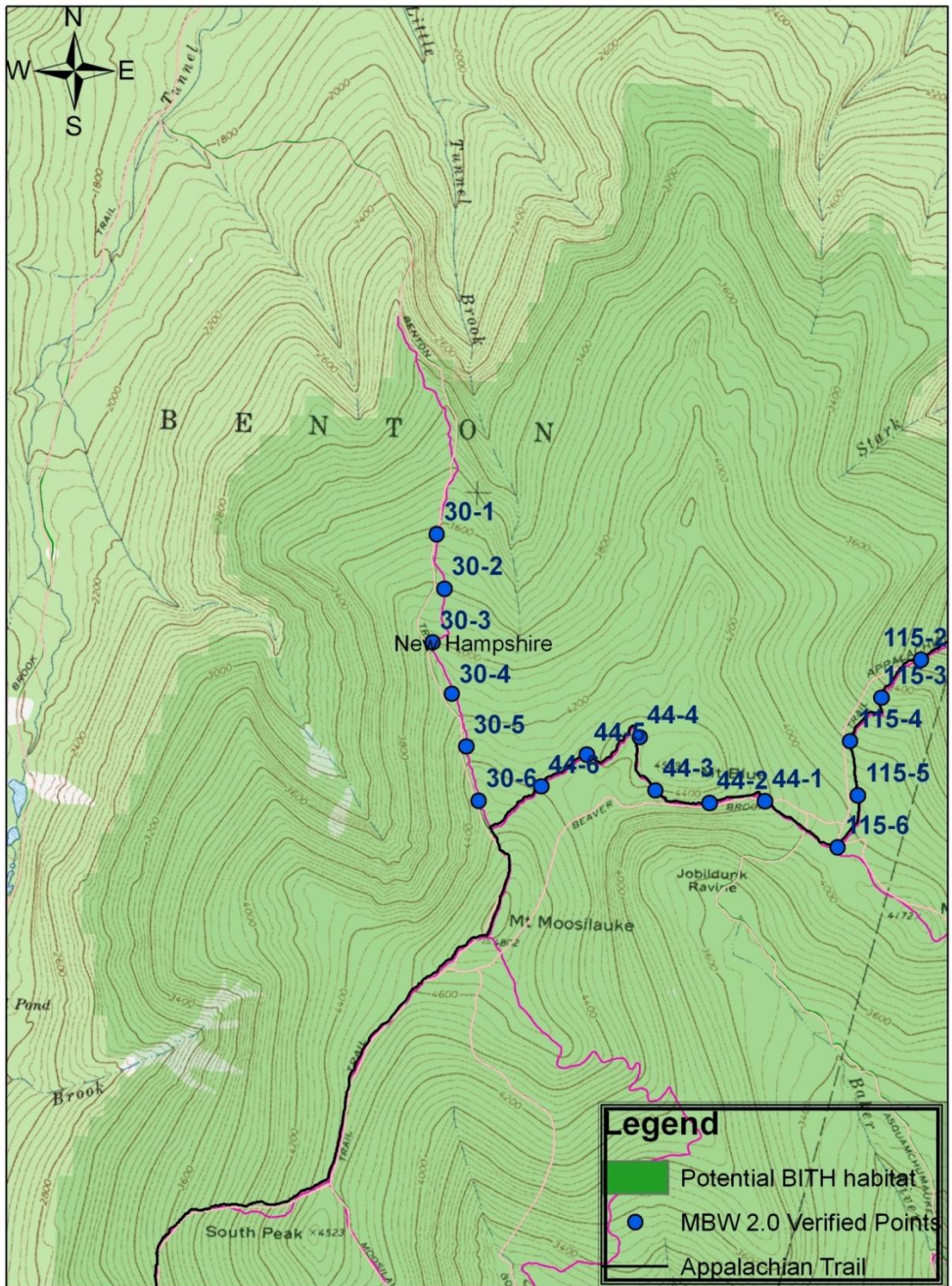
## Route 30: Mt. Moosilauke North, NH













**Hike Duration/Difficulty:** 3+ hours.

**Route/Trail Access:** Benton Trail accessed from the trailhead parking on Tunnel Brook Road, off Route 112. Benton Trail to summit is 3.4 miles. *Notes:* very limited camping and water sources along this trail. Road to trailhead washed out by Irene as of June 2012; additional 1.5 mi to trailhead

Revised 8/2012

### 30 Mount Moosilauke North



Pt #	Picture 1	Picture 2	GPS <sup>1</sup>	Description
<b>1</b>	 Facing E from pt 1.	 Facing S from pt 1.	<b>N</b> 44.03995 <b>W</b> 71.83497 <b>Elev (m)</b> 1111	Water runoff area created by rocks in trail. Pile of rocks to east of trail. Mountain ash growing. Fir snag to west of trail. Many fallen trees. Tag on fir snag to west of trail.
<b>2</b>	 Facing N from pt 2.	 Facing E from pt 2.	<b>N</b> 44.03773 <b>W</b> 71.83461 <b>Elev (m)</b> 1174	Very large cut log 3m to N of point on trail. Open canopy on east side. Very dense understory. Tag on fir snag to E of trail. Mountain ash right behind snag.
<b>3</b>	 Facing N from pt 3.	 Facing S from pt 3.	<b>N</b> 44.03548 <b>W</b> 71.83506 <b>Elev (m)</b> 1214	Fir crossing high over the path in the northeast direction. Tag is on the back of a fir southeast of the trail.
<b>4</b>	 Facing S from pt 4.	 Facing W from pt 4.	<b>N</b> 44.03340 <b>W</b> 71.83400 <b>Elev (m)</b> 1259	Located atop flat ridge. To west of trail, there is a pile of cut trees. Several small fir trees coming in along sides of trail. Trail becomes rockier heading south. Tag is on a fir standing by itself on the east side of trail
<b>5</b>	 Facing N from pt 5.	 Facing S from pt 5.	<b>N</b> 44.03124 <b>W</b> 71.83305 <b>Elev (m)</b> 1320	Leaning birch on west side of trail. Large mossy rock on east side- has a few trees growing out of it. Also a small clearing to the east. Water log across trail by birch. Tag on young fir to west of trail about 2 meters from leaning birch.
<b>6</b>	 Facing N from pt 6.	 Facing S from pt 6.	<b>N</b> 44.02904 <b>W</b> 71.83217 <b>Elev (m)</b> 1359	Bend in trail with major rock sticking out into trail. Very dense forest, many young fir trees. Tag on very young fir to west right behind rock jutting out.

**\*Please survey this route in order, beginning with point 1.\***

<sup>1</sup>Please note that waypoint locations are provided in decimal degrees.

Visit [www.flickr.com](http://www.flickr.com) and search People for "Mountain Birdwatch" to view additional pictures of your route online.