

Mountain Birdwatch 2.0

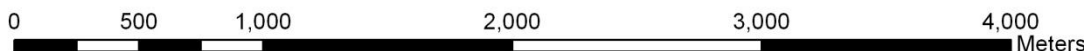
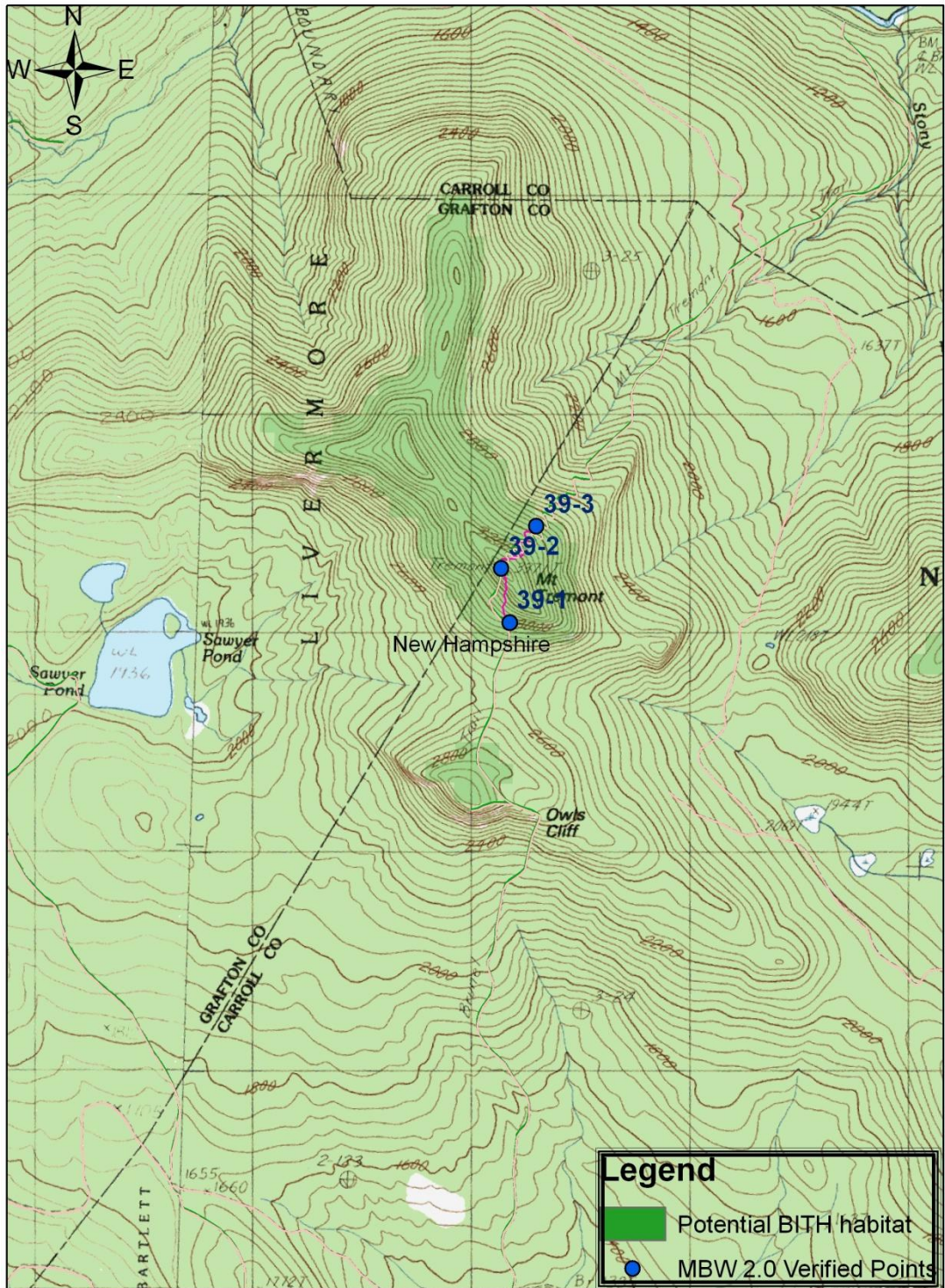
Route 39: Tremont, NH







Hike Duration/Difficulty: 2-4 hr.

Route/Trail Access: From Route 302, Mt. Tremont Trail (2.8mi). From Route 112, Brunel Trail (5 mi).

Revised 8/2012

39 Tremont



Pt #	Picture 1	Picture 2	GPS ¹	Description
1	 Facing N from pt 1.	 Facing W from pt 1.	N 44.05130 W 71.35664 Elev(m) 884	Point is 5m N of a 2m exposed rootball of a fallen tree. 5M N, another fallen birch lies to the W. 10m N, a rock pile in the middle of an otherwise dirt trail.
2	 Facing N from pt 2.	 Facing E from pt 2.	N 44.05351 W 71.35719 Elev(m) 993	Point is 15m N of summit and USGS survey marker (2 USGS markers – this is the one N of the wooden trail junction sign). Arriving at summit via Mt. Tremont Trail, take right fork to the W-facing vista ledge.
3	 Facing E from pt 3.	 Facing W from pt 3.	N 44.05529 W 71.35526 Elev(m) 897	At point, 2 logs perpendicular to trail facing N. On S side, a log slants uphill (S) off the trail. 1.5-foot DBH* moss-covered log 15m long runs parallel to trail starting 5m to W.

*dbh = diameter at breast height

Please survey this route in order, beginning with point 1.

¹Please note that waypoint locations are provided in decimal degrees.

Visit www.flickr.com and search People for “Mountain Birdwatch” to view additional pictures of your route online.