

Mountain Birdwatch 2.0

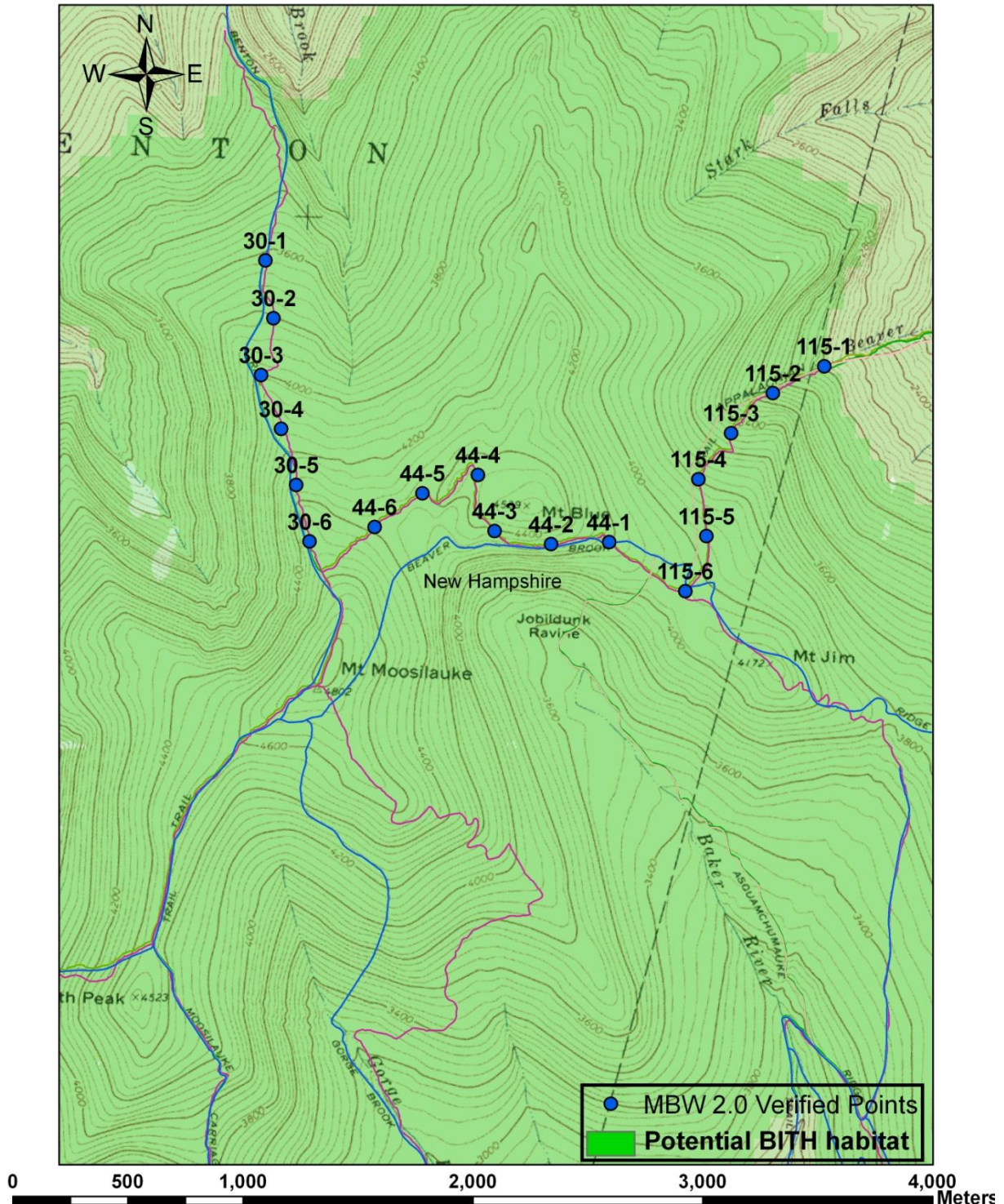
Route 44: Moosilauke, NH













Hike Duration/Difficulty: Approx. 3 hrs.

Route/Trail Access: Gorge Brook Trail (3.6 miles to summit from Ravine Lodge, plus additional hike to points) or Beaver Brook Trail (1.9 miles plus additional distance to points). Points are on the AT between these 2 trails.

Revised 9/2012

44 Moosilauke



Pt #	Picture 1	Picture 2	GPS ¹	Description
1	 Facing N from pt 1.	 Facing S from pt 1.	N 44.02950 W 71.81599 Elev(m) 1271	Waterway across trail made by rocks. Right curve in trail to North. Many snags in area and open canopy over trail. Tag is on a balsam fir with a double trunk to west of trail
2	 Facing E from pt 2.	 Facing W from pt 2.	N 44.02914 W 71.81918 Elev(m) 1300	Very large boulder that takes up most of the trail. Very steep downward slope to South. Tag is on a large balsam fir to North of trail.
3	 Facing E from pt 3.	 Facing W from pt 3.	N 44.02973 W 71.82220 Elev(m) 1344	Very open area. Many snags and many views of surrounding mountains. Several stumps along trail. Tag is on a balsam fir to south with two small stumps on it.
4	 Facing N from pt 4.	 Facing W from pt 4.	N 44.03193 W 71.82323 Elev(m) 1349	Water log across trail. Grouping of 1 fir plus 2 snags with mossy area to NW of trail. Somewhat open area to NW. Many stumps in trail. Tag is on a fir snag to N of trail about 1 m off trail.
5	 Facing N from pt 5.	 Facing S from pt 5.	N 44.03108 W 71.82619 Elev(m) 1331	Open canopy, many snags. Many stumps in trail. Trail curves to both North and South. Tag is on fir to west of trail.
6	 Facing N from pt 6.	 Facing S from pt 6.	N 44.02969 W 71.82872 Elev(m) 1331	Fir tree in middle of trail surrounded by root ball covered in moss. Less large rocks in trail as previous points. Tag on a fir to west.

Please survey this route in order, beginning with point 1.

¹Please note that waypoint locations are provided in decimal degrees.

Visit www.flickr.com and search People for "Mountain Birdwatch" to view additional pictures of your route.