

Mountain Birdwatch 2.0

Route 49: Prospect Hill, NH

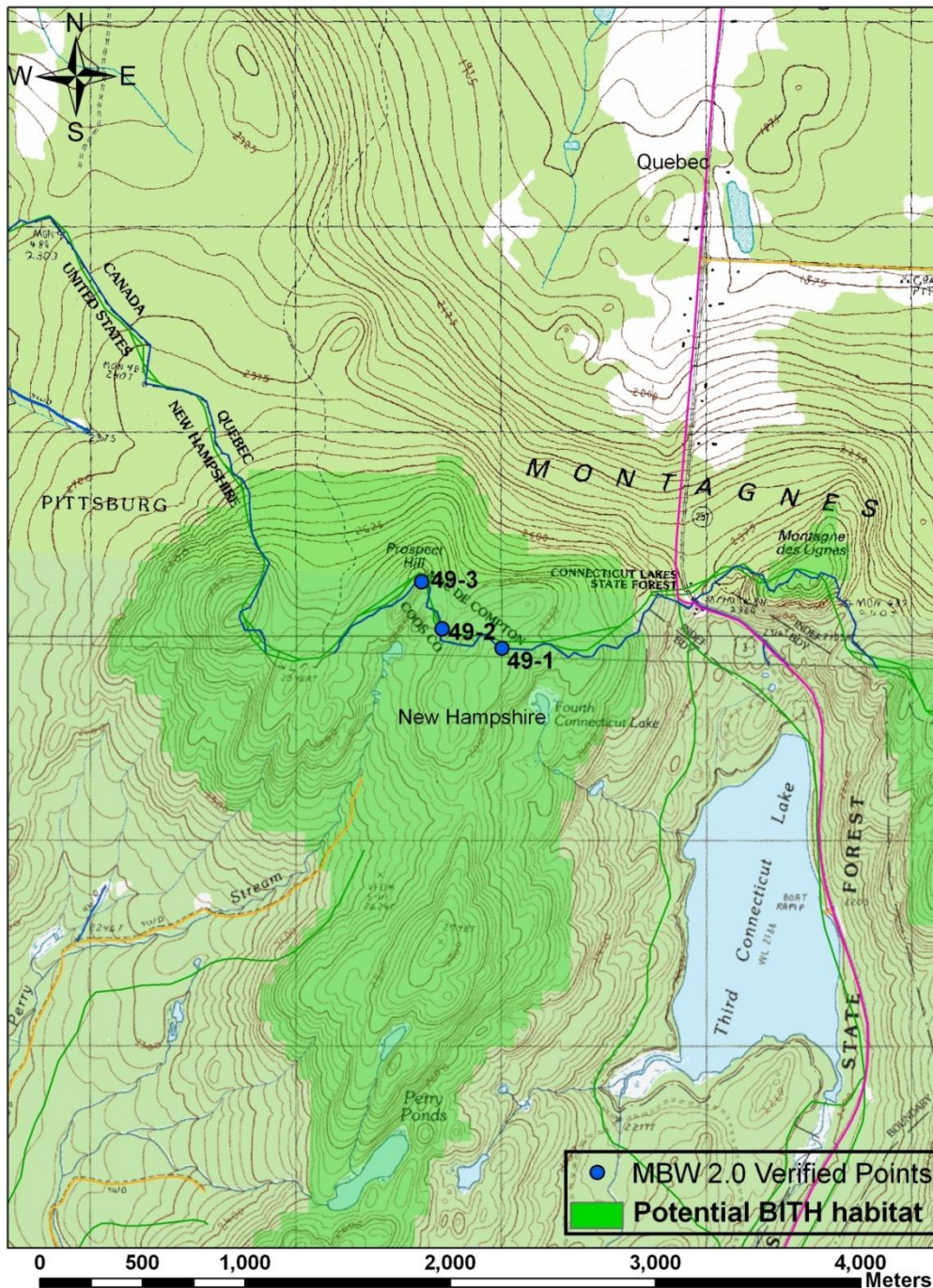
Hike Duration/Difficulty: 1 hr 15 min.







Route/Trail Access: Park at US Customs. Walk through US Border Patrol station to trail on west side of road-- look for trail sign to 4th Connecticut Lake. Take TNC's Fourth Connecticut Lake Nature Trail to a wooden sign -- "300m to Lake." From there, turn right onto the blazed border and follow about 800m. Park at US customs.

(Note: Sheer rock face beyond point 3 made continuing the route past that point impossible. Therefore this route was shortened to 3 points from the original 6.

Revised 9/2012

49 Prospect Hill



| Pt # | Picture 1 | Picture 2 | GPS ¹ | Description |
|----------|--|---|--|--|
| 1 |  Facing E from pt 1. |  Facing W from pt 1. | N 45.25045 W 71.21677 Elev(m) 852 | Watchtower 15m W – sky blue and 15m tall. Moose trail peels off to the N. 5m to W, a 1m rock bank across the border path. |
| 2 |  Facing N from pt 2. |  Facing S from pt 2. | N 45.25124 W 71.22053 Elev(m) 851 | 25m E of sharp upslope. 60M from an orange sign on E side of border and a left bend in the border while facing S. |
| 3 |  Facing E from pt 3. |  Facing W from pt 3. | N 45.25328 W 71.22187 Elev(m) 865 | Point is between two parallel rock faces across the blazed border, as close to western rock face as possible. Points 4, 5, and 6 are inaccessible due to western rock face. |

Please survey this route in order, beginning with point 1.

¹ Please note that waypoint locations are provided in decimal degrees.

Visit www.flickr.com and search People for “Mountain Birdwatch” to view additional pictures of your route.