

# Mountain Birdwatch 2.0


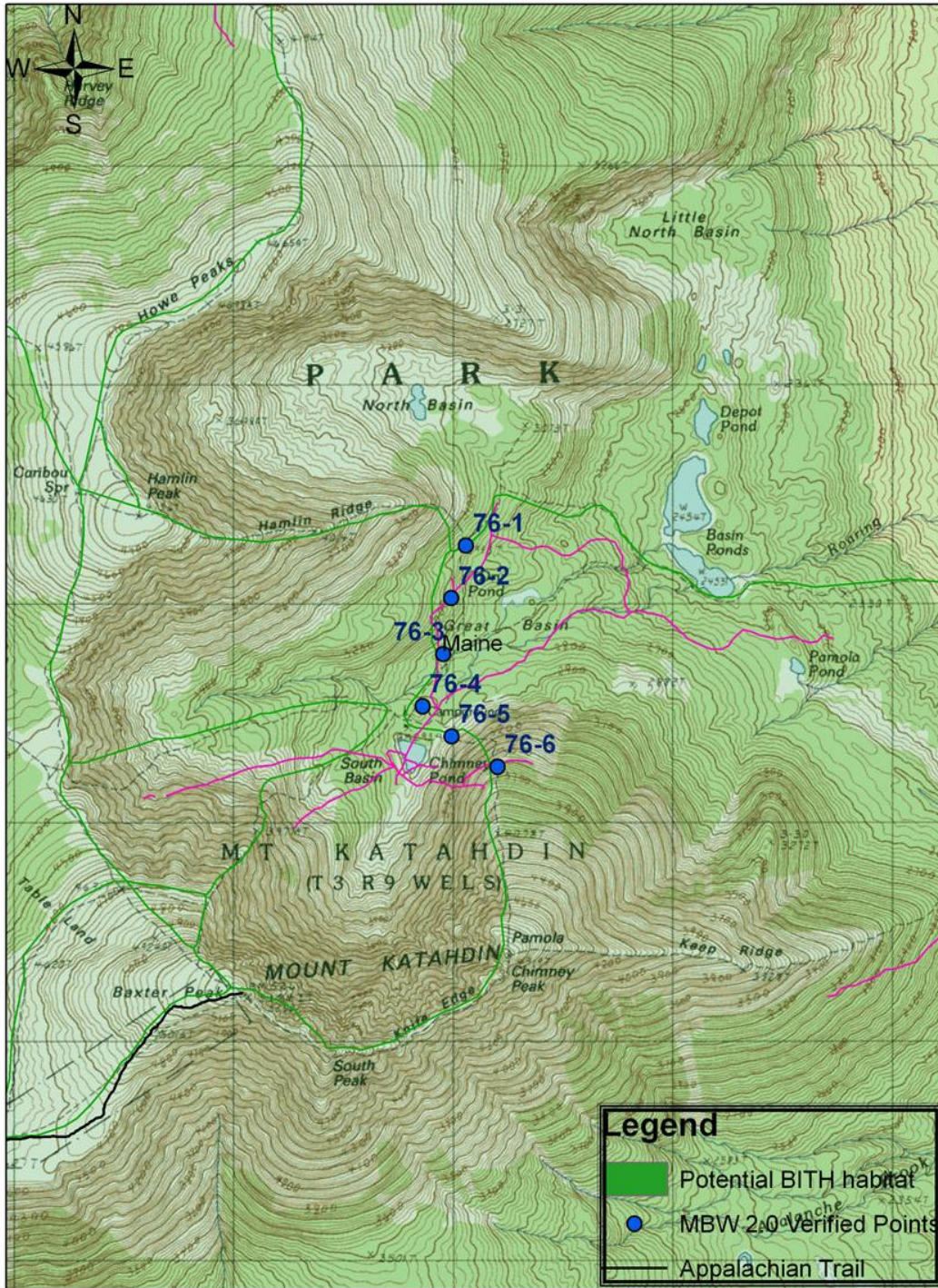
## Route 76: Katahdin, ME













**Hike Duration/Difficulty:** 2 hours from Roaring Brook CG.

**Route/Trail Access:** Roaring Brook Trailhead to Chimney Pond. Up the Blueberry Knoll Trail.

Revised 9/2012

### 76 Katahdin



Pt #	Picture 1	Picture 2	GPS <sup>1</sup>	Description
<b>1</b>	 Direction uncertain – E?	 Direction uncertain – S?	<b>N</b> 45.92296 <b>W</b> 68.90846  <b>Elev (m)</b> 903	At intersection of Blueberry Knoll trail and Hamlin Peak trail.
<b>2</b>	 Direction uncertain – E?	 Direction uncertain – W?	<b>N</b> 45.92079 <b>W</b> 68.90933  <b>Elev (m)</b> 907	Two 8" diameter cut logs on east side of trail. Triangle rock in middle of trail north of point.
<b>3</b>	 Direction uncertain – E?	 Direction uncertain – W?	<b>N</b> 45.91849 <b>W</b> 68.90979  <b>Elev (m)</b> 877	White blazes on rocks above point. Rocky trail, just below point trail flattens out and is sandy.
<b>4</b>	 Direction uncertain – N?	 Direction uncertain – S?	<b>N</b> 45.91636 <b>W</b> 68.91102  <b>Elev (m)</b> 888	60 meters up trail SW opens up to Chimney Pond camp. Crew camp bunkhouse on left, outhouse and kiosk on right.
<b>5</b>	 Direction uncertain – N?	 Direction uncertain – W?	<b>N</b> 45.91511 <b>W</b> 68.90932  <b>Elev (m)</b> 910	On slope of car sized boulders, north facing. Blue blaze on rock @ point. 50 meters up (south) a cliff face.
<b>6</b>	 Direction uncertain – N?	 Direction uncertain – W?	<b>N</b> 45.91387 <b>W</b> 68.90662  <b>Elev (m)</b> 1081	Still on boulder slope, blue blaze on rock @ point. Large narrow rock jutting out to east.

\*Please survey this route in order, beginning with point 1. Please note the direction each photo faces.\*

<sup>1</sup>Please note that waypoint locations are provided in decimal degrees.

Visit [www.flickr.com](http://www.flickr.com) and search People for "Mountain Birdwatch" to view additional pictures of your route online.