

Mountain Birdwatch 2.0

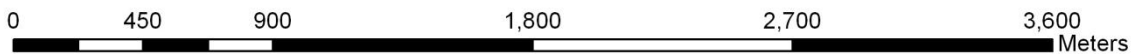
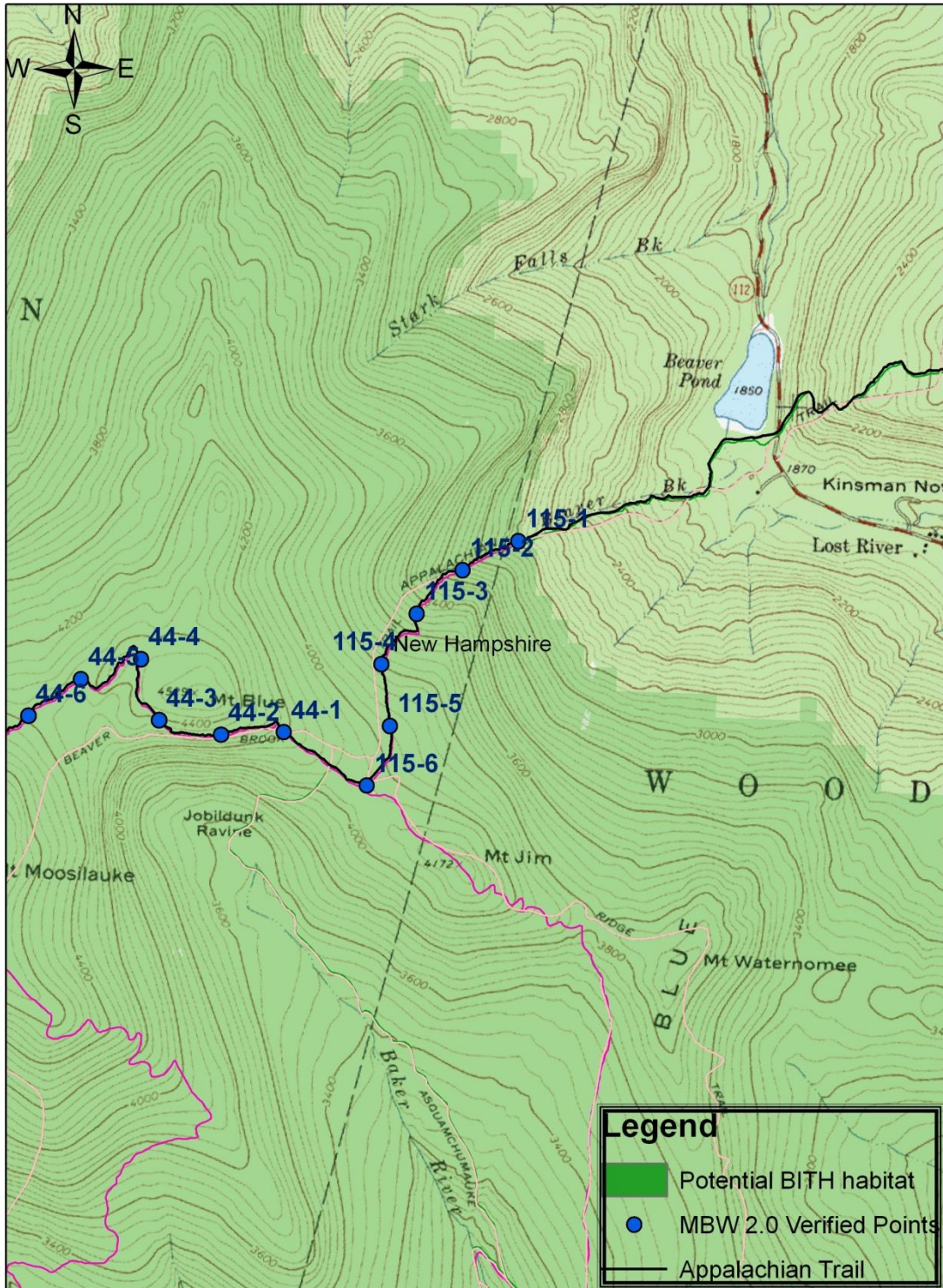
Route 115: Mt. Blue East, NH









Hike Duration/Difficulty: 2 hours from Beaver Brook Trail.

Route/Trail Access: Beaver Brook Trail, accessed from parking area on Rte 112.

Revised 11/2012

115 Mount Blue East



Pt #	Picture 1	Picture 2	GPS ¹	Description
1	Pictures missing.	Pictures missing.	N 44.03650 W 71.80455 Elev(m) 882	Wooden steps in rock to W. Mossy stump to S. Very large boulder w/moss to N.
2	Pictures missing.	Pictures missing.	N 44.03536 W 71.80735 Elev(m) 991	Birch w/large hole at bottom to N. Trail narrows to W.
3	 Facing E from pt 3.	 Facing W from pt 3.	N 44.03390 W 71.80963 Elev(m) 1072	Several young fir trees to N of trail have been cut. Peeling snag leaning across trail onto a fir tree. Water log across trail 5m east of point. Stream is about 10 m to North. Tag is on back of fir snag N of trail by cut log.
4	 Facing N from pt 4.	 Facing S from pt 4.	N 44.03199 W 71.81119 Elev(m) 1180	Water bar across trail- last water log before stone steps to south. About 3 cut logs on E side of trail. Also mossy stump and rock to E. Tag on small fir to E right by water log and mossy stump.
5	 Facing N from pt 5.	 Facing S from pt 5.	N 44.02981 W 71.81062 Elev(m) 1208	Triangle-shaped rock sticking up in trail. Trail descends in tiers to N. Canopy opens up to S. Tag is on snag to E of trail.
6	 Facing E from pt 6.	 Facing W from pt 6.	N 44.02767 W 71.81178 Elev(m) 1233	Trail intersection w/sign is about 5 m to W. Somewhat open canopy. Very dense young fir trees. Tag is on young fir to S of trail in somewhat open area.

***Please survey this route in order, beginning with point 1.**

Please take photos in each direction at points 1 and 2 and submit with your data.

¹Please note that waypoint locations are provided in decimal degrees.

Visit www.flickr.com and search People for "Mountain Birdwatch" to view additional pictures of your route online.