

Mountain Birdwatch 2.0

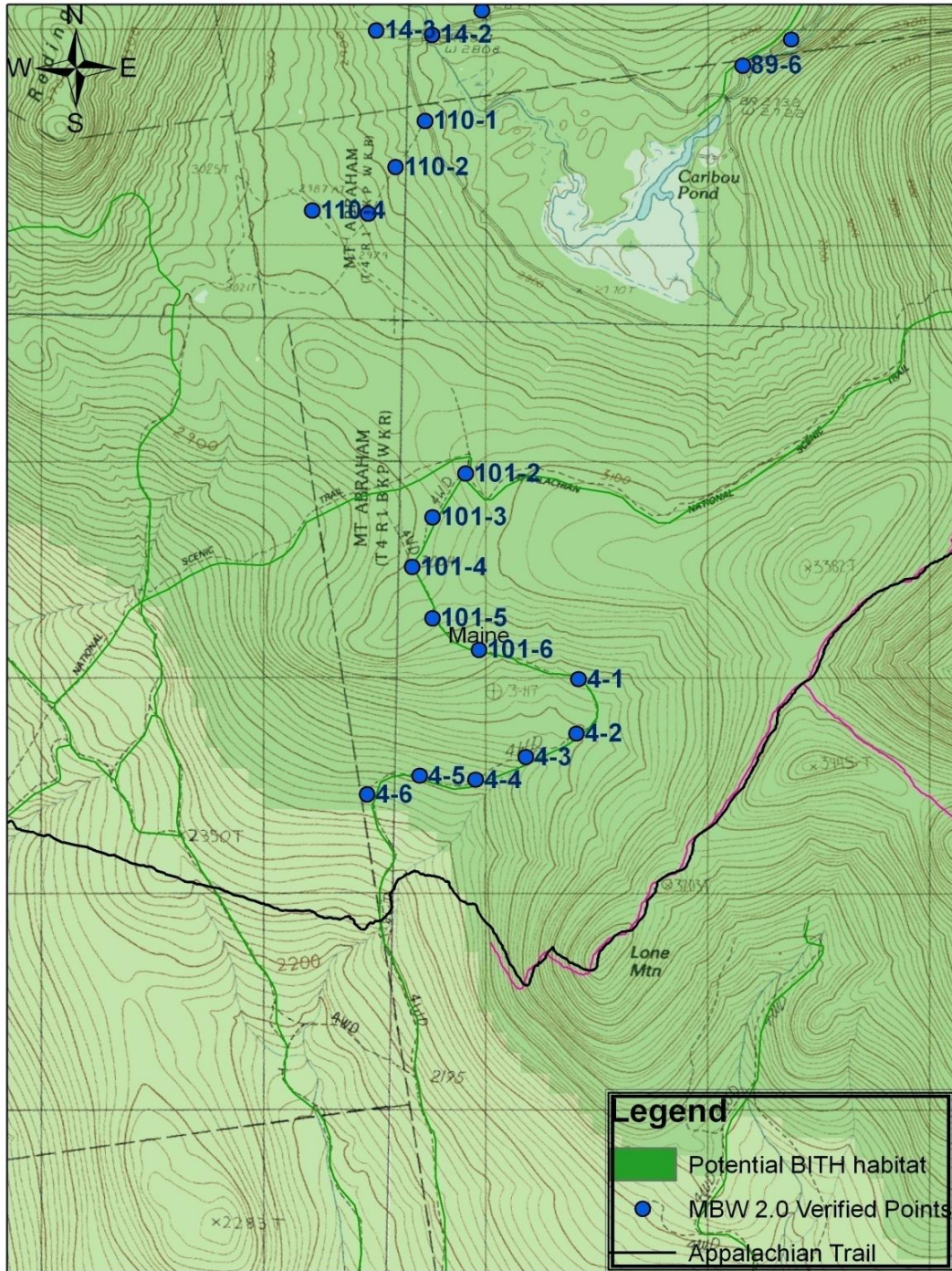
Route 101: Lone Mt. Northwest, ME

Hike Duration/Difficulty: About 5 miles on logging roads; 2.5-3.5 hours.











Route/Trail Access: Off of 142, turn onto East Madrid Road. Continue for 5 miles and turn right on Barnjum Road. As of 2016, there is a washout about 2 miles up Barnjum Rd. (at 44.926088, -70.364592). Park here. Continue on foot. In 0.5 miles, bear right, cross a bridge, bear left, go another 0.5 miles and bear left, staying N on main dirt road. In about 3 miles, road will hairpin to the right (east), as you pass through MBW Rt. #4, then hairpin back to the left. From this left turn it is about 1 mile to 1st Point (Point 2).

Revised 4/2017

101 Lone Mountain Northwest



0 500 1,000 2,000 3,000 4,000 Meters

Pt #	Picture 1	Picture 2	GPS ¹	Description
2	 Point 2 facing S	 Point 2 facing E	N 44.99376 W 70.37074 Elev(m) 935	70m west of the end of logging road, at a boulder barrier. Jeep track continues, but impassable. 70m east of large boulder on north side of road.
3	 Point 3 facing S	 Point 3 facing N	N 44.99192 W 70.37261 Elev(m) 917	At clearing, with small grassy meadow to south of road, uphill. Large boulder on N. side of road. 25 m west of large flat boulder on south side of road; road goes around it.
4	 Point 4 facing S	 Point 4 facing N	N 44.98983 W 70.37371 Elev(m) 914	3-way intersection/ road V. Walking road to this point, road begins to slope gently down to N. More traveled road leads east. Vista of rocky peak (Mt. Redington) to N.
5	 Point 5 facing SE	 Point 5 facing N	N 44.98772 W 70.37251 Elev(m) 920	Road makes large U from SE to NE, going slightly uphill. Ridgeline visible to South. (Note: Leaning fir visible in N-facing picture is gone as of 2013.)
6	 Point 6 facing W	 Point 6 facing E	N 44.98643 W 70.36981 Elev(m) 905	Road running SE-NW. To SE (140 deg. Mag) you can just see a bald clearcut across to the next slope over the tree line. 10m SE of square boulder at base of paper birch.

Please survey this route in order, beginning with point 2. Note that this route does not have a point 1.

¹Please note that waypoint locations are provided in decimal degrees.